

U. S. Department of Agriculture

FOREST SERVICE

Chippewa NATIONAL FOREST

CORNERS OF THE PUBLIC SURVEY

T. 149N. R. 27W. 5th P. Mer.


1/4 Corner common to Sections 26, and 27

Corner consists of a Iron pipe (not) in place State condition Good


Dimensions above ground 2" x 12" inches Sketch grooves, letters, figures, or notches, on proper face or edge.

CARDINAL POSITION

DIAGONAL POSITION



N W S E



NW SW SE NE

Mound of is located

Pits are located

Sketch markings of Bearing Trees (or Rocks) in proper box and fill blanks below, giving bearings from Corner to Trees and Distances in Links.

1/4 S26

1/4 S27

[Empty box]

[Empty box]

B.T.

B.T.

[Empty box]

[Empty box]

Species Oak Elm

Diameter 8" 8"

Bearing S69°E N64°W

Distance 26 chs 12 chs

Do you believe this to be a genuine Land Office Corner? Yes.

If not, why?

J. M. Handy (Signature)

1/19/38 (Date)

(Title)

U. S. Department of Agriculture

Location Poster on Fireway #1
off Chas. Lyons' road on Sec. line
26 x 27 is due North of this cor.

Corner again.

Give any further facts which will aid in finding this

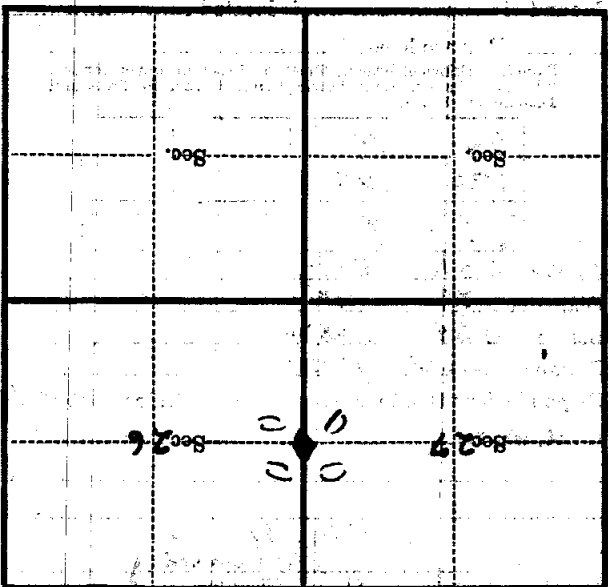
chains distant.

from which this Corner bears

side of

tree inches diameter, on the

Metal Location Poster is on a



(Make sketch of topography near Corner)

T. 144N. R. 27W. 5th P. Mer.