

U. S. Department of Agriculture  
FOREST SERVICE

Chippewa

NATIONAL FOREST

123  
R-9



CORNERS OF THE PUBLIC SURVEY

T. 144 N R. 27 W 5th P Mer.

section Corner common to Sections  
20, 21, 28, and 29

Corner consists of a 3" Cedar stake (not) in place  
State condition Noted of at ground line

Dimensions above ground inches  
Sketch grooves, letters, figures, or notches, on proper face or edge.  
CARDINAL POSITION DIAGONAL POSITION



Mound of is located

Pits are located

Sketch markings of Bearing Trees (or Rocks) in proper box and fill blanks below, giving bearings from Corner to Trees and Distances in Links.



Species Cedar

Diameter 9"

Bearing S30 W

Distance 25 ch

Do you believe this to be a genuine Land Office Corner? yes

If not, why?

J. H. Frestrail

(Signature)

May, 18, 35


(Date)

Const.

(T. Foreman)

Corner again.  
Cat faced upon 12" DBH N65 W. 14 ch.  
6" " " N 33 E. 31 ch.

Give any further facts which will aid in finding this  
chains distant.  
from which this Corner bears  
side of  
tree inches diameter, on the  
Metal Location Poster is on a



(Make sketch of topography near Corner)