

U. S. Department of Agriculture
FOREST SERVICE

Chippewa NATIONAL FOREST

2-5

CORNERS OF THE PUBLIC SURVEY

T. 144 R. 27 5^d Mer.

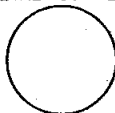
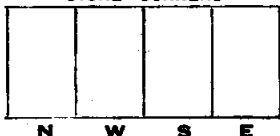
1/4 Corner common to Sections
17, 18

Corner consists of a metal tag (not) in place
State condition good

Dimensions above ground _____ inches.
Sketch grooves, letters, figures, or notches, on proper face or edge.

STONE CORNERS

METAL CORNERS



Mound of _____ is located _____

Pits are located _____

Sketch markings of Bearing Trees (or Rocks) in proper box
and fill blanks below, giving bearings from Corner to Trees
and Distances in Links.



Species RP

Diameter 22"

Bearing _____

Distance _____

Do you believe this to be a genuine Land Office Corner? No

If not, why? Could not find actual
corner - tag is on R.P. stump which
is a B.T.


Stanley M. Morrison
(Signature)

Forestry aid
(Title)

2-1-61
(Date)

Mer. 144 R. 27 S. 2

Make sketch of topography near Corner and show section line marks thus "X"



Metal Location Poster is on a Red Pine stump East 2 1/2 inches diameter, on the East side of line from which this Corner bears 0 (Bearing) 0 (Distance) Chains. Section line marker between Secs. 18 and 17 is on 0 on the 0 (Tree, post, etc.) 0 (Name of road, trail, etc.) located 0 chains 0 N., 0 E., from Sec. Cor.; 0 Cor.; 0 Miles Cor. (Cross out nonapplicable) Give any further facts needed to find Corner again:

Stump which was on 8th
W. of road No. 10 - No. 10000
100 - 1000 - 10000
N. E. of 1/4