

U. S. Department of Agriculture
FOREST SERVICE

G-13 11-19-36
123

Chippewa NATIONAL FOREST

CORNERS OF THE PUBLIC SURVEY

T. 144 R. 26 5th Mer.

1/4 Corner common to Sections

9, and 10

Corner consists of Two sided Wooden Stake in place
State condition Rotted off at ground level

Dimensions above ground 2" x 30" inches

Sketch grooves, letters, figures, or notches, on proper face or edge.

CARDINAL POSITION

DIAGONAL POSITION

		<u>1/4</u>	<u>1/4</u>
N	W	S	E

NW	SW	SE	NE

Mound of _____ is located _____

Pits are located _____

Sketch markings of Bearing Trees (or Rocks) in proper box and fill blanks below, giving bearings from Corner to Trees and Distances in Links.

<u>F.S.M.</u>	<u>1/4</u> <u>S</u>	<u>1/4</u> <u>S</u>	
	<u>B.T.</u>	<u>B.T.</u>	

Species TAM TAM TAM

Diameter 6" 3" 5"

Bearing S.40°E S.8°E N.52°W

Distance 25/RS 15/RS 10/RS

Do you believe this to be a genuine Land Office Corner? Yes

If not, why? _____

E.M. Handy
(Signature)

Chief of Party
(Title)

6/6/34
(Date)

G-13

West of corner

Running North + South 30 lks

Well brushed out line

Corner again.

Give any further facts which will aid in finding this

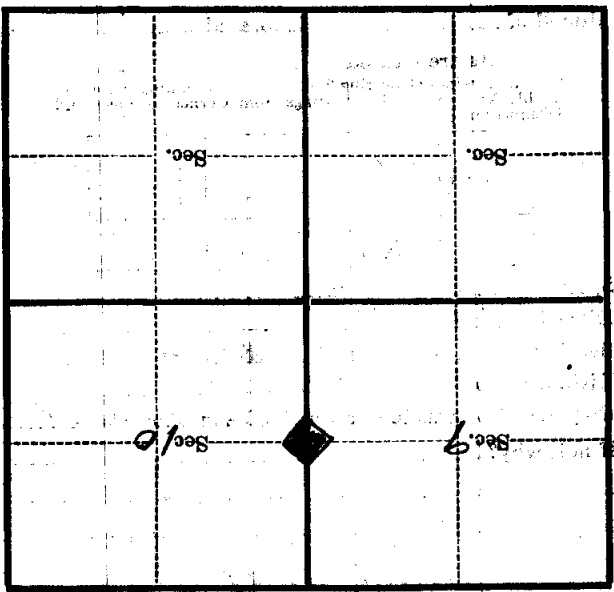
15 lks. ~~shows distant.~~

from which this corner bears N 8° W

side of tree

tree 6" inches diameter, on the South

Metal Location Poster is on a T.M.



(Make sketch of topography near corner)

U. S. Department of Agriculture

FOREST SERVICE

G-13

Chippewa

NATIONAL FOREST

CORNERS OF THE PUBLIC SURVEY

T. 144 N. R. 26 W. Menominee

1/4 Corner common to Sections 9 and 10

Corner consists of a (not) in place


State condition New treated post.

Dimensions above ground inches


Sketch grooves, letters, figures, or notches, on proper face or edge.

CARDINAL POSITION

DIAGONAL POSITION



N W S E

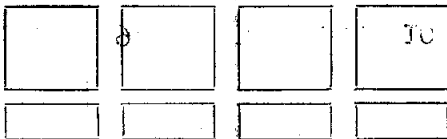


NW SW SE NE

Mound of is located

Pits are located

Sketch markings of Bearing Trees (or Rocks) in proper box and fill blanks below, giving bearings from Corner to Trees and Distances in Links.



Species

Diameter

Bearing

Distance

Do you believe this to be a genuine Land Office Corner? Yes

If not, why?

Ray W Fassett (Signature) Sept 1953

(Date)

(Title)

G-13

Set 7" treated post 3 1/2 feet high and
 scribed "1/4 50" Post 1st in tamarack
 swamp. One original B.T. recovered. It
 is on 8" tamarack S. 82° W. 0.17 ch. New
 F.S.I.P. tags set on 8" tamarack S. 3° W.
 1.34 ch. and on 6" tamarack S. 86° W.
 0.68 ch. C. 1928

Corner again. New treated post.
 Give any further facts which will aid in finding this

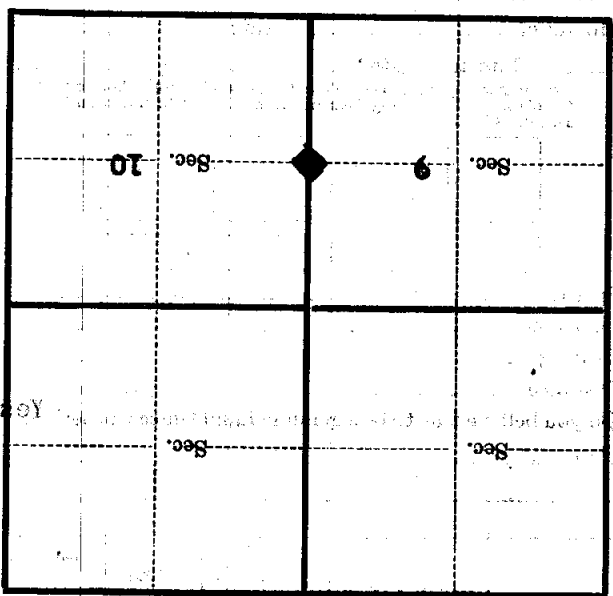
chains distant.

from which this Corner bears

side of

tree inches diameter, on the

Metal Location Poster is on a



(Make sketch of topography near Corner)

T. 11/4 N. R. 26 W.

Mer.

Form 874-9—Revised May, 1918
U. S. Department of Agriculture
FOREST SERVICE

G-13

Chippewa NATIONAL FOREST

CORNERS OF THE PUBLIC SURVEY

T. 144 N. R. 26 W. Mer.

1/4 Corner common to Sections
9, and 10

Corner consists of a _____ (not) in place

State condition New treated post.

Dimensions above ground _____ inches

Sketch grooves, letters, figures, or notches, on proper face or edge.

CARDINAL POSITION

DIAGONAL POSITION

--	--	--	--

N W S E

--	--	--	--

NW SW SE NE

Mound of _____ is located _____

Pits are located _____

Sketch markings of Bearing Trees (or Rocks) in proper box and fill blanks below, giving bearings from Corner to Trees and Distances in Links.

Species _____

Diameter _____

Bearing _____

Distance _____

Do you believe this to be a genuine Land Office Corner? Yes

If not, why? _____

F. J. ...

(Signature)

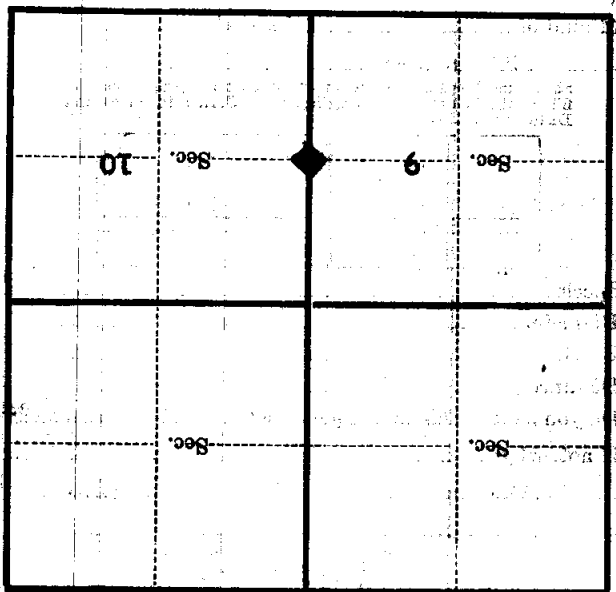
5/3

(Date)

(Title)

Set 7" treated post $3\frac{1}{2}$ feet high and
 oriented $N1/4\ 90^\circ$. Post is in tamrack
 ramp. One original B.T. recovered. It
 is on $S^{\frac{1}{2}}$ tamrack $S\ 82^\circ\ W\ 0.17\ ch.$ Row
 F.S.T. tags set on $S^{\frac{1}{2}}$ tamrack $S\ 3^\circ\ W\ 1.27\ ch.$
 and on $6^{\frac{1}{2}}$ tamrack $S\ 85^\circ\ W\ 0.68\ ch.$

Corner again.
 Give any further facts which will aid in finding this
 chains distant.
 from which this Corner bears
 side of
 tree inches diameter, on the
 Metal Location Poster is on a



(Make sketch of topography near Corner)

T. M. R. 26 W. Mer.