

Form 574-9—Revised May, 1918
 U. S. Department of Agriculture
 FOREST SERVICE

Chippewa NATIONAL FOREST C-5

CORNERS OF THE PUBLIC SURVEY

T. 144N R. 26W 5th P Mer.
 1/4 Corner common to Sections
 5, and 6

Corner consists of a rotted stake (not) in place
 State condition very badly decayed

Dimensions above ground 18 inches
 Sketch grooves, letters, figures, or notches, on proper face or edge.

CARDINAL POSITION

DIAGONAL POSITION

	1/4		1/4
	S		S
N	W	S	E

NW	SW	SE	NE

Mound of _____ is located _____

Pits are located _____

Sketch markings of Bearing Trees (or Rocks) in proper box and fill blanks below, giving bearings from Corner to Trees and Distances in Links.

1/4 1/4 S			
B.T.			

Species J. P. snag lying on ground
 Diameter 13"
 Bearing S38W
 Distance 191ks

Do you believe this to be a genuine Land Office Corner? Yes

If not, why? _____

A. Friesen
 (Signature)

C. O. P.
 (Title)

10/14/35
 (Date)

U. S. DEPARTMENT OF AGRICULTURE

FOREST SERVICE

CORNER OF THE PUBLIC BUILDING

Set a stake on the side near
by old 60 m. set
old stake on side near

Corner again
Give any further facts which will aid in finding this

chains distant

from which this corner bears


N 84 W

side of tree

12 inches diameter, on the East

Metal Location Post is on a

W 35 N 52 E



(Make sketch of topography near Corner)

U. S. Department of Agriculture

FOREST SERVICE

123
..... NATIONAL FOREST C-5

CORNERS OF THE PUBLIC SURVEY

T. 144 R. 26 Mer.

..... Corner common to Sections

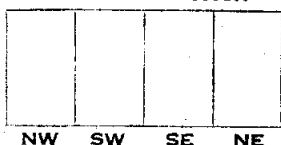

..... 4, 5, and 6

Corner consists of a rotted stake (not) in placeState condition Very badly decayedDimensions above ground 1 1/8 inches

Sketch grooves, letters, figures, or notches, on proper face or edge.

CARDINAL POSITION


DIAGONAL POSITION



Mound of is located

..... Pits are located

Sketch markings of Bearing Trees (or Rocks) in proper box and fill blanks below, giving bearings from Corner to Trees and Distances in Links.

Species J.P. snag lying on groundDiameter 13Bearing S38WDistance 0.19 ch.Do you believe this to be a genuine Land Office Corner? Yes

If not, why?

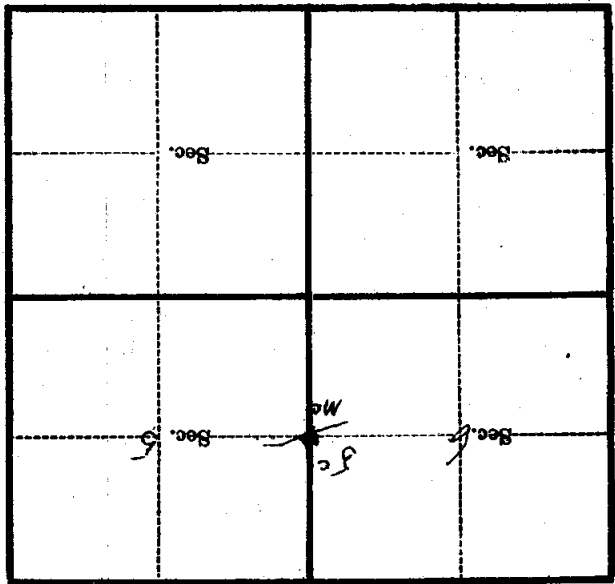
A. Friesen

(Signature)

10/14/35
(Date)

Corner again.
 Set a 4 sided BALSAM
 stakes, (by old B.L.O. notes)
 30 in. in height.
 Set old stake
 beside new

Give any further facts which will aid in finding this
 corner again.
 0.09 chains distant.
 from which this corner bears
 N. 84° W
 side of tree
 tree 19 inches diameter, on the EAST
 Metal Location Poster is on a
 BALSAM
 put up



(Make sketch of topography near corner)

T. 144 R. 26 S. 5th Mer.