

Form 874-9—Revised May, 1918  
U. S. Department of Agriculture  
FOREST SERVICE

Chippewa NATIONAL FOREST E-4

CORNERS OF THE PUBLIC SURVEY

T. 144N R. 26W 5 1/2 P Mer.

1/6 Corner common to Sections  
6, and 7

Corner consists of a Na stake (not) in place  
State condition

Dimensions above ground \_\_\_\_\_ inches  
Sketch grooves, letters, figures, or notches, on proper face or edge.

CARDINAL POSITION

DIAGONAL POSITION

--	--	--	--

N W S E

--	--	--	--

NW SW SE NE

Mound of \_\_\_\_\_ is located \_\_\_\_\_

Pits are located \_\_\_\_\_

Sketch markings of Bearing Trees (or Rocks) in proper box and fill blanks below, giving bearings from Corner to Trees and Distances in Links.

		1/6 S	
		B.T.	

Species \_\_\_\_\_ T.M.

Diameter \_\_\_\_\_ 7

Bearing \_\_\_\_\_ S50W

Distance \_\_\_\_\_ 76 Lks.

Do you believe this to be a genuine Land Office Corner? Yes

If not, why? \_\_\_\_\_

A. Friesen

(Signature)

C.O.P

(Title)

11/5/35  
(Date)

Section of the Public Survey

Section 7

Section of the Public Survey

Section of the Public Survey

square 30 in. high

Part in Cedar post 4 in.

Corner again

Give any further facts which will aid in finding this

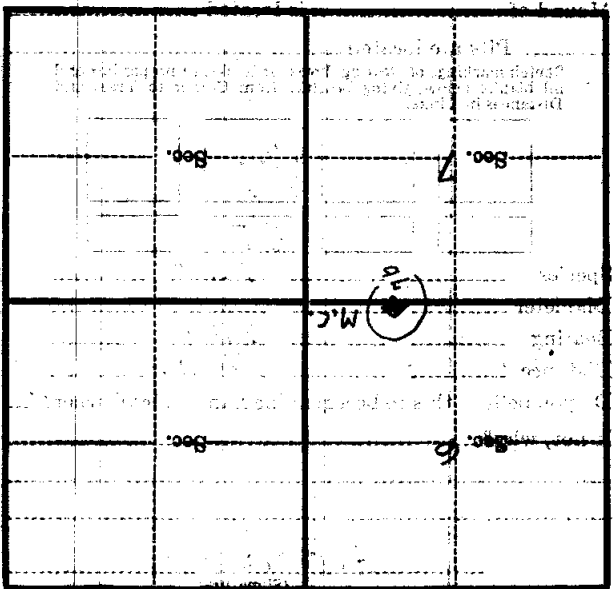
chain distant

from which this Corner bears 5.50° W

side of

tree 7 inches diameter, on the

Metal Location Poster is on a 10 ft



Make sketch of topography near Corner

Form 874-9--Revised May, 1918  
U. S. Department of Agriculture  
FOREST SERVICE

123

E-4

----- NATIONAL FOREST  
CORNERS OF THE PUBLIC SURVEY

T. 144 R. 26 Mer.

-----  
----- Corner common to Sections  
-----, 6, and 7


Corner consists of no stake (not) in place  
State condition -----

Dimensions above ground ----- inches

Sketch grooves, letters, figures, or notches, on proper face or edge.

CARDINAL POSITION

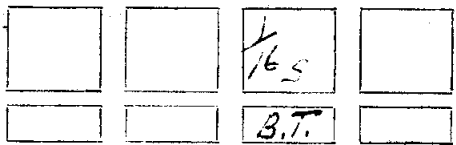
DIAGONAL POSITION



Mound of ----- is located -----

Pits are located -----

Sketch markings of Bearing Trees (or Rocks) in proper box and fill blanks below, giving bearings from Corner to Trees and Distances in Links.



Species Tam. ----- Tam. -----  
Diameter 5.50" W ----- 7 -----  
Bearing ----- S. 50° W -----  
Distance ----- 70 Lks. -----

Do you believe this to be a genuine Land Office Corner? yes

If not, why? -----  
-----  
-----

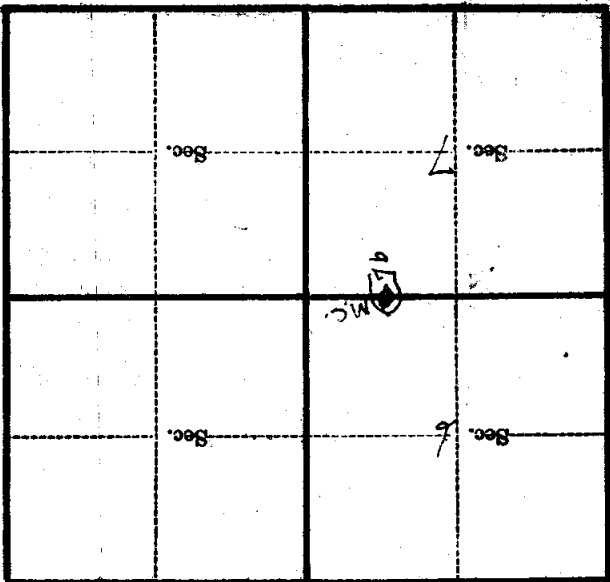
A. Friesen  
(Signature)

11/5/35  
(Date)

8-7394 E 4 (Title)

Corner again.  
put in cedar  
posts 4 in. sq.  
30 in. high

Metal Location Poster is on a  
tree 7 inches diameter, on the  
side of  
from which this Corner bears  
0.75 chains distant.  
S. 50° W  
Give any further facts which will aid in finding this  
Corner again.



(Make sketch of topography near Corner)