

U. S. Department of Agriculture

FOREST SERVICE

Posted

Chippewa NATIONAL FOREST K0-18-19

CORNERS OF THE PUBLIC SURVEY

T. 143N. R. 31W 5th Mer.

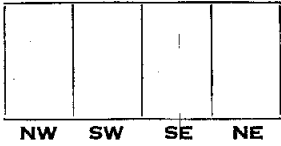
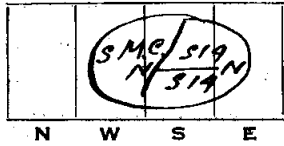
Meander Corner common to Sections 17, 18, 19, and 20

Corner consists of a Brass capped pipe (not) in place State condition Good

Dimensions above ground 12 inches Sketch grooves, letters, figures, or notches, on proper face or edge.

CARDINAL POSITION

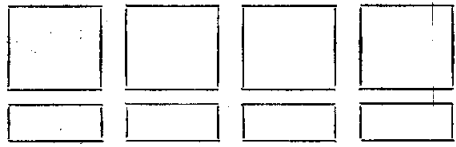
DIAGONAL POSITION



Mound of is located

Pits are located

Sketch markings of Bearing Trees (or Rocks) in proper box and fill blanks below, giving bearings from Corner to Trees and Distances in Links.



Species R. Oak

Diameter 10"

Bearing S02°30'E

416 Distance 68 3/4

Do you believe this to be a genuine Land Office Corner? Yes.

If not, why?

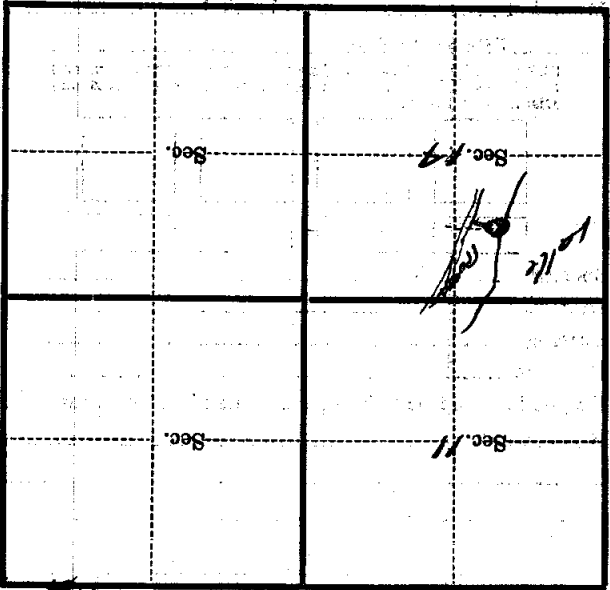
J.A. Gjelhaug (Signature)

Tree Eng. (Title)

11/26/39 (Date)

Metal Location Poster is on a tree _____ inches diameter, on the _____ side of _____ from which this Corner bears _____ chains distant.

Give any further facts which will aid in finding this Corner again.



(Make sketch of topography near Corner)

K-1819

T. L. 13 N. R. 31 W. 5.79 Mer.