

Form 874-9—Revised May, 1918
U. S. Department of Agriculture
FOREST SERVICE

M-1
Posted
M1

Chippewa NATIONAL FOREST

CORNERS OF THE PUBLIC SURVEY

T. 143 N R. 31 W 5th Mer.
1/16 Corner common to Sections
13, and 18

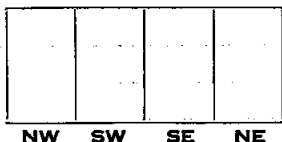
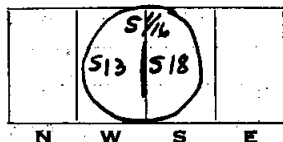
Corner consists of a brass capped pipe (not) in place
State condition Good

Dimensions above ground 6" inches

Sketch grooves, letters, figures, or notches, on proper face or edge.

CARDINAL POSITION

DIAGONAL POSITION



Mound of _____ is located _____

Pits are located _____

Sketch markings of Bearing Trees (or Rocks) in proper box and fill blanks below, giving bearings from Corner to Trees and Distances in Links.

Species W. Oak W. Oak

Diameter 12" 5"

Bearing N 28 1/2° W S 75° E

Distance 38 lks. 75 3/4 lks.

Do you believe this to be a genuine Land Office Corner? Yes

If not, why? _____

Carl Steadland

(Signature)

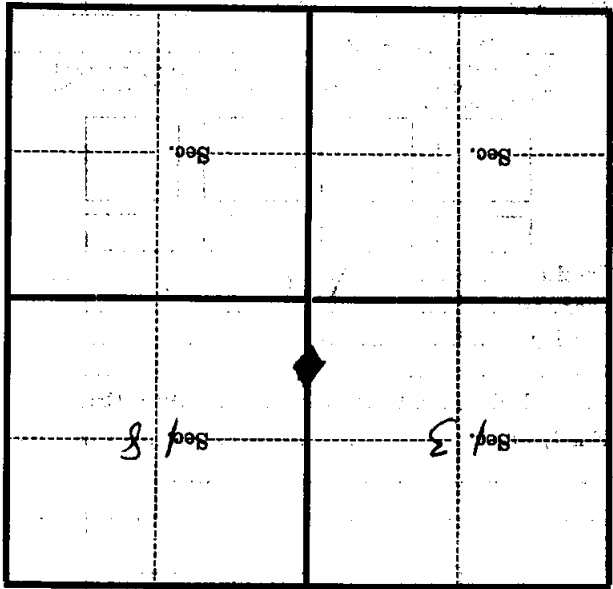
Const. Foreman

(Title)

Dec. 10, 1934
(Date)

Metal Location Poster is on a tree _____ inches diameter, on the _____ side of _____ from which this Corner bears _____ chains distant.

Give any further facts which will aid in finding this Corner again.



(Make sketch of topography near Corner)