

U. S. Department of Agriculture

FOREST SERVICE

W
F-19

Chippewa NATIONAL FOREST

CORNERS OF THE PUBLIC SURVEY

T. 143 R. 28 S. 5th Mer.
116 Corner common to Sections

_____, 11, and _____

Corner consists of a metal tag (not) in place

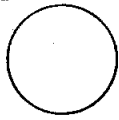
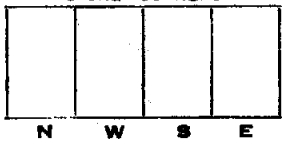
State condition good

Dimensions above ground _____ inches.

Sketch grooves, letters, figures, or notches, on proper face or edge.

STONE CORNERS

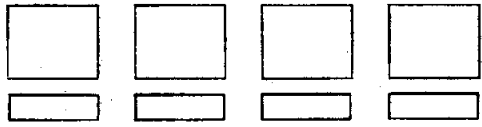
METAL CORNERS



Mound of _____ is located _____

Pits are located _____

Sketch markings of Bearing Trees (or Rocks) in proper box and fill blanks below, giving bearings from Corner to Trees and Distances in Links.



Species _____

Diameter _____

Bearing _____

Distance _____

Do you believe this to be a genuine Land Office Corner? no

If not, why? no evidence

Stanley M. Morrison

(Signature)

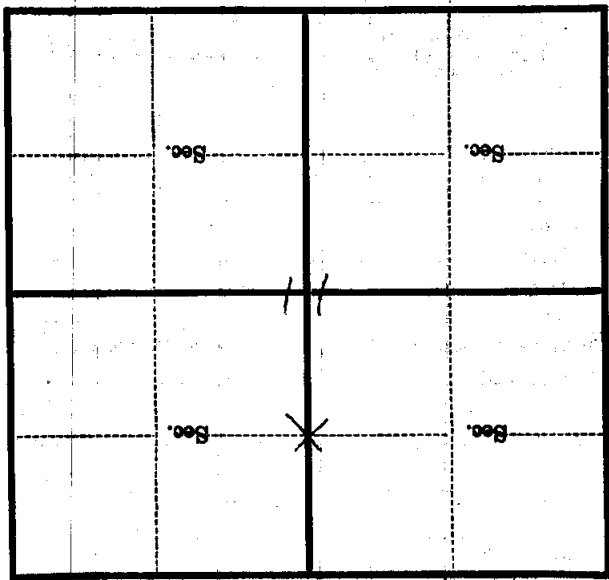
Forestry aid

(Title)

2-1-51
(Date)

T. 143 R. 28 S. 2 Mer. F-19

(Make sketch of topography near Corner and show section line markers thus "X")



Metal Location Poster is on a *oak* tree *6* inches diameter, on the *West* side of *tree* this Corner bears (Bearing) _____ (Distance) _____ and is on a _____ on the _____ (Tree, post, etc.) _____ (Name of road, trail, etc.) _____ located chains *L. W. N. B.*, from Sec. Cor.; $\frac{1}{4}$ Cor.; Witness Cor. (Cross out nonapplicable) Give any further facts needed to find Corner again: *Block line poster W. B. S. of Cor.*

