

U. S. Department of Agriculture

FOREST SERVICE

Chippewa NATIONAL FOREST

CORNERS OF THE PUBLIC SURVEY

T. 14² R. 28 5th Mer.

C 1/4

Corner common to Sections

9

, and

Corner consists of a G.L.O. Monument ~~mark~~ in place


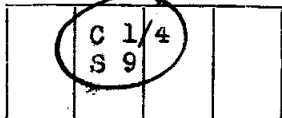
State condition Excellent

Dimensions above ground 6 inches

Sketch grooves, letters, figures, or notches, on proper face or edge.

CARDINAL POSITION

DIAGONAL POSITION



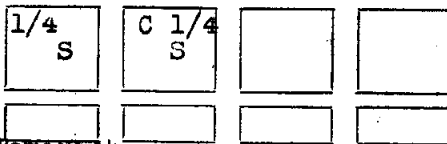
N W S E

NW SW SE NE

Mound of is located

Pits are located

Sketch markings of Bearing Trees (or Rocks) in proper box and fill blanks below, giving bearings from Corner to Trees and Distances in Links.



Species Tamarack
 Burned ~~Stump~~ Tam. (down)
 Diameter 10"
 Bearing N 1° W S 41° E
 Distance 14 lks. 38 lks.

Do you believe this to be a genuine Land Office Corner? Yes

If not, why?

Edward Panek
 Edward Panek
 (Signature)

Junior Forester, P-1

(Title)

4/19/37

(Date)

Corner again.

Give any further facts which will aid in finding this


42 lks. ~~these~~ distant.

from which this Corner bears N 52° E

side of C 1/4 corner

tree 2 inches diameter, on the south

Metal Location Poster is on a Tamarack



(Make sketch of topography near Corner)

T. 142 R. 28 5th Mer.

G-11