

Form 874-9—Revised May, 1915
U. S. Department of Agriculture
FOREST SERVICE

N-3

CHIPPEWA NATIONAL FOREST

CORNERS OF THE PUBLIC SURVEY

T. 141 N R. 31 W 5th Mer.

$\frac{1}{4}$ Corner common to Sections
18, and 19

Corner consists of a $1\frac{1}{2}$ " IRON PIPE (set) in place
State condition GOOD

Dimensions above ground 24" inches


Sketch grooves, letters, figures, or notches, on proper face or edge.

CARDINAL POSITION

DIAGONAL POSITION



N W S E



NW SW SE NE

Mound of _____ is located _____

Pits are located _____

Sketch markings of Bearing Trees (or Rocks) in proper box and
fill blanks below, giving bearings from Corner to Trees and
Distances in Links.

Species _____

Diameter _____

Bearing _____

Distance _____

Do you believe this to be a genuine Land Office Corner? NO

If not, why? APPARENTLY SET BY
COUNTY ENGINEER

Arthur J. Johnson
(Signature)

12/9/27
(Date)

(Title)

Corner again.

Give any further facts which will aid in finding this

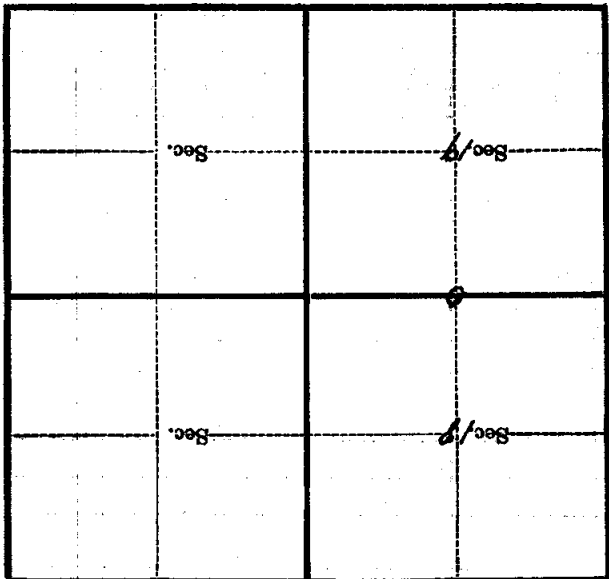
chains distant.

from which this Corner bears

side of

tree inches diameter, on the

Metal Location Poster is on a



(Make sketch of topography near Corner)

N-3

Mer.

572

R. 21W

T. 141N

Form 874-0—Revised May, 1918
U. S. Department of Agriculture
FOREST SERVICE

CHIPPewa NATIONAL FOREST N 3

CORNERS OF THE PUBLIC SURVEY

T. 141N R. 31W 5th Mer.

1/4 Corner common to Sections
18, and 19

Corner consists of a 1/2" IRON PIPE (not) in place
State condition GOOD

Dimensions above ground 24" inches

Sketch grooves, letters, figures, or notches, on proper face or edge.

CARDINAL POSITION

DIAGONAL POSITION

--	--	--	--

N W S E

--	--	--	--

NW SW SE NE

Mound of _____ is located _____

Pits are located _____

Sketch markings of Bearing Trees (or Rocks) in proper box and fill blanks below, giving bearings from Corner to Trees and Distances in Links.

Species _____

Diameter _____

Bearing _____

Distance _____

Do you believe this to be a genuine Land Office Corner? **NO**

If not, why? **APPARENTLY SET BY
COUNTY ENGINEER**

Arthur Johnson
(Signature)

12/9/37
(Date)

Leola Shield Walker
(Title)

Corner again.

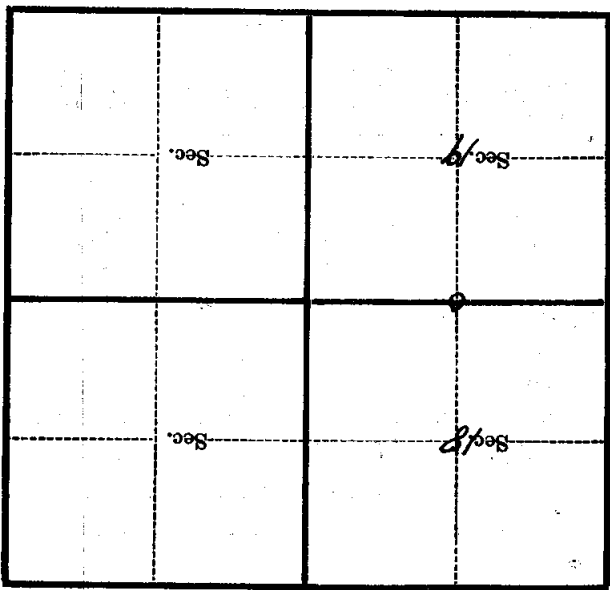
Give any further facts which will aid in finding this chains distant.

from which this Corner bears

side of

tree inches diameter, on the

Metal Location Poster is on a



(Make sketch of topography near Corner)

T. 141N R. 21W 57E Mer.