

U. S. Department of Agriculture

FOREST SERVICE

WJH
R, 5-13

Chippewa NATIONAL FOREST

CORNERS OF THE PUBLIC SURVEY

T. 141 N. R. 29 W. 5th Mer.

Reservation Corner common to Sections

27, and 28

Corner consists of a 2" IM & Brass Cap (not) in place

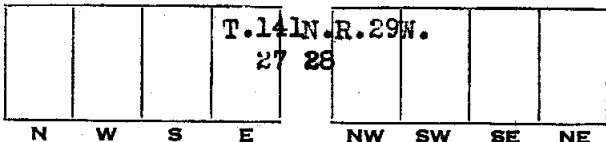
State condition Good

Dimensions above ground 12 inches

Sketch grooves, letters, figures, or notches, on proper face or edge.

CARDINAL POSITION

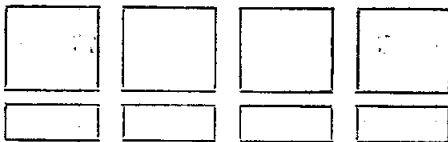
DIAGONAL POSITION



Mound of _____ is located _____

Pits are located _____

Sketch markings of Bearing Trees (or Rocks) in proper box and fill blanks below, giving bearings from Corner to Trees and Distances in Links.



Species R. Oak W. Oak _____

Diameter 12" 8" _____

Bearing N. 10° W. S. 38° E. _____

Distance 50 lks 45 lks _____

Do you believe this to be a genuine Land Office Corner? **Yes**

If not, why? _____

Arthur T. Johnson
Arthur T. Johnson

(Signature)

Semi Skilled Worker

(Title)

2/15/38

(Date)

R-5-13

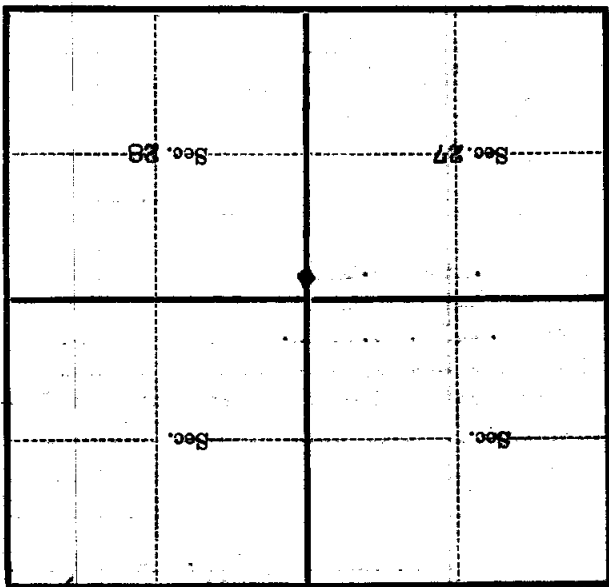
This corner lies about 2.50 chains west of old trail leading to Moccasin Lake.

Corner again.

Give any further facts which will aid in finding this chains distant.

From which this Corner bears side of

tree inches diameter, on the Metal Location Poster is on a



(Make sketch of topography near Corner)

85-13 Mer.

T. 141 N. R. 29 W.