

U. S. Department of Agriculture

FOREST SERVICE

173
722937
P

Chippewa

H-10

NATIONAL FOREST

CORNERS OF THE PUBLIC SURVEY

T. 14 N. R. 29 W. 5th Mer.

SW 1/16 Corner common to Sections

9, and

Corner consists of 1" I.M. N. / brass cap (not) in place


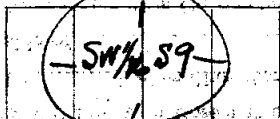
State condition Good

Dimensions above ground 10 inches

Sketch grooves, letters, figures, or notches, on proper face or edge.

CARDINAL POSITION

DIAGONAL POSITION



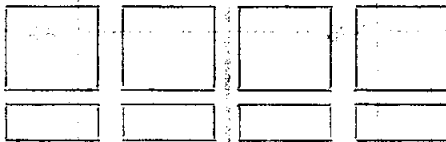
N W S E

NW SW SE NE

Mound of is located

Pits are located

Sketch markings of Bearing Trees (or Rocks) in proper box and fill blanks below, giving bearings from Corner to Trees and Distances in Links.



Species

Diameter

Bearing

Distance

Do you believe this to be a genuine Land Office Corner? Yes

If not, why?

Carl Stearns

(Signature)

July 30, 1926

(Date)

Const. Fore

(Title)

H-10

Corner again.

Give any further facts which will aid in finding this

chains distant.

0.16
0975 E

from which this Corner bears

side of

tree *5* inches diameter, on the

John

Metal Location Poster is on a

	Sec.		Sec.
	Sec.		Sec.

(Make sketch of topography near Corner)

H-10
Mer.

T. 141 R. 29