

U. S. Department of Agriculture

FOREST SERVICE

W, X 221

Chippewa NATIONAL FOREST

CORNERS OF THE PUBLIC SURVEY

T. 141 N R. 25 W 5th Mer.

Indian Reservation Corner common to Sections

35, and 36

Corner consists of Scribed cedar post in place

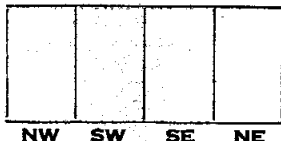

State condition Fair

Dimensions above ground 18 inches

Sketch grooves, letters, figures, or notches, on proper face or edge.

CARDINAL POSITION

DIAGONAL POSITION



Mound of _____ is located _____

Pits are located _____

Sketch markings of Bearing Trees (or Rocks) in proper box and fill blanks below, giving bearings from Corner to Trees and Distances in Links.



Species _____

Diameter _____

Bearing _____

Distance _____

Do you believe this to be a genuine Land Office Corner? **NO**

If not, why? **Apparently not by County**

Engineer.

Arthur T. Johnson
Arthur T. Johnson

(Signature)

Semi-skilled Worker

(Title)

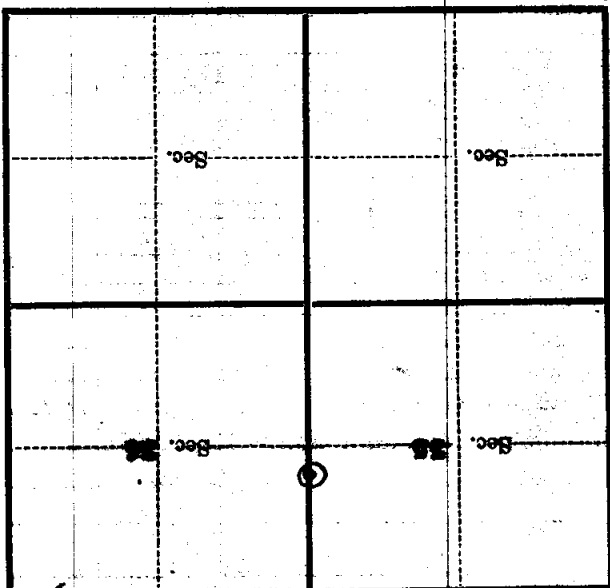
4/28/30

(Date)

W, X

Corner again.

Give any further facts which will aid in finding this
 chains distant.
 from which this Corner bears
 side of
 tree inches diameter, on the
 Metal Location Poster is on a



(Make sketch of topography near Corner)

W. X-21

Mer.

Sec.

Sec.

R.

T. M. M.

T.