

U. S. Department of Agriculture  
FOREST SERVICE

V-17

Chippewa NATIONAL FOREST

CORNERS OF THE PUBLIC SURVEY

T. 141 N. R. 28 W 5th Mer.

Section Corner common to Sections

26, 27, 34, and 35

Corner consists of a 2" I.M. & brass cap in place

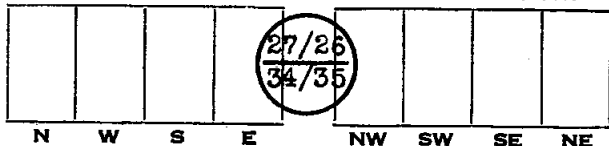
State condition good

Dimensions above ground flush with ground inches

Sketch grooves, letters, figures, or notches, on proper face or edge.

CARDINAL POSITION

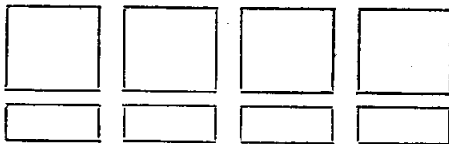
DIAGONAL POSITION



Mound of \_\_\_\_\_ is located \_\_\_\_\_

Pits are located \_\_\_\_\_

Sketch markings of Bearing Trees (or Rocks) in proper box and fill blanks below, giving bearings from Corner to Trees and Distances in Links.



Species \_\_\_\_\_

Diameter \_\_\_\_\_

Bearing \_\_\_\_\_

Distance \_\_\_\_\_

Do you believe this to be a genuine Land Office Corner? Yes

If not, why? \_\_\_\_\_

*Arthur T. Johnson*

Arthur T. Johnson

(Signature)

Semi-skilled Worker

(Title)

4/4/38

(Date)

V-17

110

This corner lies in corner of  
 hay meadow in large rock pile.  
 This corner is approximately 20 chains  
 west of Highway #84 about 1/2 mile  
 north of Longville.

Corner again.

Give any further facts which will aid in finding this

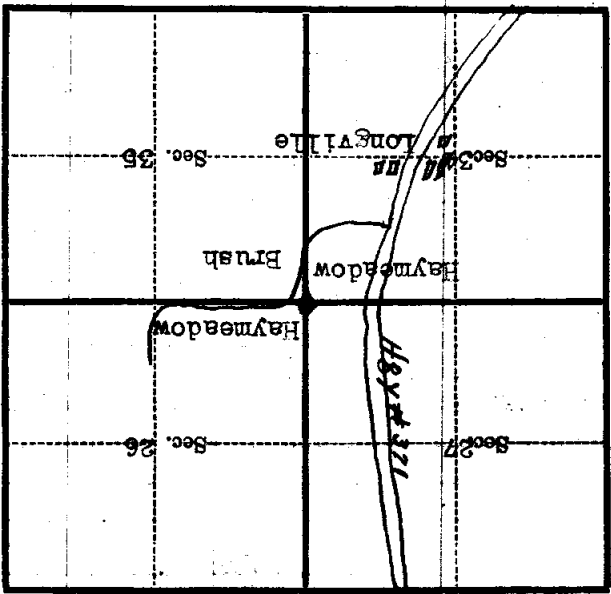
0.61 chains distant.

from which this Corner bears N68°W

side of field

tree 3 inches diameter, on the East

Metal Location Poster is on a Aspen



(Make sketch of topography near Corner)

T. 141N R. 28 W 5th Mer.

V-17