

U. S. Department of Agriculture
FOREST SERVICE

Quoted E-7

Chip Purchase NATIONAL FOREST

CORNERS OF THE PUBLIC SURVEY

T. 141 R. 28 5th Mer.

1/A Corner common to Sections

5, and 8

Corner consists of a Pipe & Cap in place

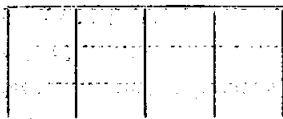
State condition Good

Dimensions above ground 12 inches

Sketch grooves, letters, figures, or notches, on proper face or edge.

CARDINAL POSITION

DIAGONAL POSITION



N W S E

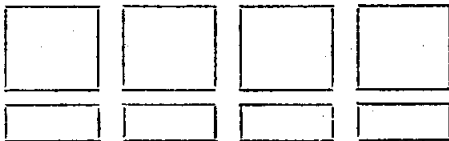


NW SW SE NE

Mound of _____ is located _____

Pits are located _____

Sketch markings of Bearing Trees (or Rocks) in proper box and fill blanks below, giving bearings from Corner to Trees and Distances in Links.



Species _____

Diameter _____

Bearing _____

Distance _____

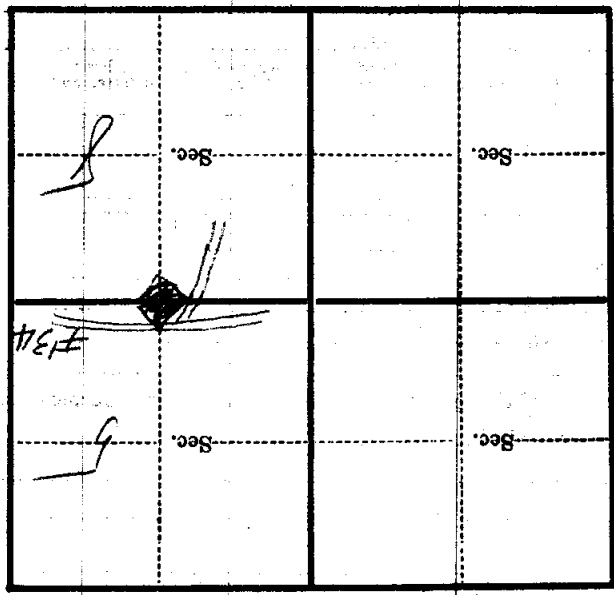
Do you believe this to be a genuine Land Office Corner? Yes

If not, why? _____

O. G. Pearson
(Signature)
Eng
(Title)
3/27/35
(Date)
E-7

Corner again.
Oak tree about 1 ch
South of Road on
top of 4 foot cut
in Road Grade.

Metal Location Poster is on a
tree 6 inches diameter, on the
side of #3A State Highway
from which this Corner bears
0.92 chains distant.
Give any further facts which will aid in finding this
Corner again.



(Make sketch of topography near Corner)

T. 141 R. 28
Mer. 5th E-7