

Form 874-9—Revised May, 1918
U. S. Department of Agriculture
FOREST SERVICE

E-7

Chippewa NATIONAL FOREST

CORNERS OF THE PUBLIC SURVEY

T. 141 N R. 27 W 5th. Mer. Quarter

5 8 Corner common to Sections
, and brass cup

Corner consists of a iron pipe with (set) in place

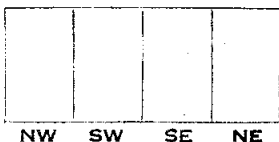
State condition

Dimensions above ground inches

Sketch grooves, letters, figures, or notches, on proper face or edge.

CARDINAL POSITION


DIAGONAL POSITION



Mound of is located

Pits are located

Sketch markings of Bearing Trees (or Rocks) in proper box and fill blanks below, giving bearings from Corner to Trees and Distances in Links.



Species Maple

Diameter 8"

Bearing N2°W

Distance 86 links

Do you believe this to be a genuine Land Office Corner? yes

If not, why?

J. J. Honkala

(Signature)

Jr. Forester P-1

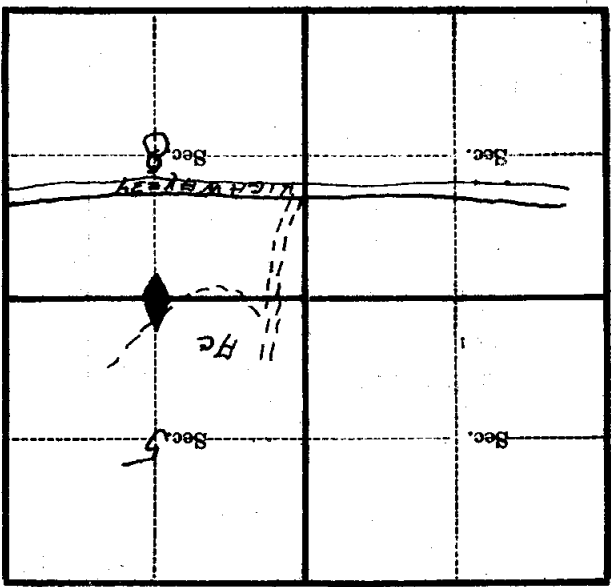
Dec. 3, 1935

(Date)

(Title)

Corner again.

Metal Location Poster is on a tree inches diameter, on the side of from which this Corner bears chains distant. Give any further facts which will aid in finding this



(Make sketch of topography near Corner)

T. 141 N R. 27 S. Mer. E-7