

Form 874-0, Revised May, 1918
U. S. Department of Agriculture
FOREST SERVICE

2-13

CHIPPEWA NATIONAL FOREST

CORNERS OF THE PUBLIC SURVEY

T. 60 N. R. 27 W. 4TH P. Mer.

1/4

Corner common to Sections

15, and 16

Corner consists of a WOODEN STAKE (not) in place
State condition BADLY DECAYED

Dimensions above ground 2" X 3" X 3/4 inches

Sketch grooves, letters, figures, or notches, on proper face or edge.

CARDINAL POSITION

DIAGONAL POSITION

| | | | |
|--------------|--|--|--|
| NOT READABLE | | | |
|--------------|--|--|--|

N W S E

| | | | |
|--|--|--|--|
| | | | |
|--|--|--|--|

NW SW SE NE

Mound of _____ is located _____

Pits are located _____

Sketch markings of Bearing Trees (or Rocks) in proper box and fill blanks below, giving bearings from Corner to Trees and Distances in Links.

| | | | |
|------------------------|--|--|--|
| <u>1/4</u> <u>S</u> | | | |
| <u>BT</u> | | | |

Species CEDAR

Diameter 12 IN.

Bearing N 52 1/2° W.

Distance .05 CM

Do you believe this to be a genuine Land Office Corner? YES

If not, why? _____


Ralph R. Johnson
(Signature)

JULY 18, 1935
(Date)

FOREMAN, C.R.M. C.U.-7
(Title)

CORNER LOCATED IN SW
SIDE OF OLD TRAIL. MARKER
TAB ON NW SIDE OF TRAIL.
LOW GROUND.

Corner again.
Give any further facts which will aid in finding this
chains distant.
from which this Corner bears S 27 1/2° W
side of ~~TRAIL~~
tree 10 inches diameter, on the S.W.
Metal Location Poster is on a WHITE PINE



(Make sketch of topography near Corner)

T 60 N R 27 W
524 Mer.
L-13

U. S. Department of Agriculture

FOREST SERVICE

1-13

Chippewa NATIONAL FOREST

CORNERS OF THE PUBLIC SURVEY

T. 6.0 R. 27 4 Mer.

V4 Corner common to sections

15, and 16

Corner consists of a F.S. Post & Co. Post (not) in place


State condition good.

Dimensions above ground 30 inches

Sketch grooves, letters, figures, or notches, on proper face or edge.

CARDINAL POSITION

DIAGONAL POSITION



N

W

S

E

NW

SW

SE

NE

Mound of is located

Pits are located

Sketch markings of Bearing Trees (or Rocks) in proper box and fill blanks below, giving bearings from Corner to Trees and Distances in Links.



Species elm

Diameter 10

Bearing N.W.

Distance 15 LKS.

Do you believe this to be a genuine Land Office Corner?

If not, why?

K. M. ... (Signature)

(Signature)


4/27/37

(Date)

(Title)

This report to be used for reference, and sketches and bearings of corners

(Make sketch of topography near Corner)



Metal Location Poster is on a

tree 8 inches diameter, on the West

side of

from which this Corner bears

chains distant.

Give any further facts which will aid in finding this

Corner again.

Staked at white post on corner of old

line # 6. West East approx. 11.45 ch.

West East post, old F.S. on post.

old in approx. approx. 1.5 ch. no.

of corner. Bearing true about 16 ft

W of cor. post. Sinking on it and

around corner of line. old about

West East 14 ch. West of corner

Survey No. 4 50.

U. S. Department of Agriculture

FOREST SERVICE

15

Chippewa NATIONAL FOREST

CORNERS OF THE PUBLIC SURVEY

T. 60 N R. 27 W 4th Mer.

14 Cor Corner common to sections

15, and 16

Corner consists of a F.S. Post (not) in place

State condition Good

Dimensions above ground 30 inches

Sketch grooves, letters, figures, or notches, on proper face or edge.

CARDINAL POSITION

DIAGONAL POSITION

| | | | |
|--|--|--|--|
| | | | |
|--|--|--|--|

| | | | |
|--|--|--|--|
| | | | |
|--|--|--|--|

N W S E

NW SW SE NE

Mound of is located

Pits are located

Sketch markings of Bearing Trees (or Rocks) in proper box and fill blanks below, giving bearings from Corner to Trees and Distances in Links.

| | | | |
|--|--|--|--|
| | | | |
| | | | |

Species Cedar MAPLE

Diameter 10" 8"

Bearing N76W S37E

Distance 15 Lks 30 lks

Do you believe this to be a genuine Land Office Corner? YES

If not, why?

These B.T. readings taken from G.L.O. notes at Grand Rapids.

Knoblauch + Murbeck

(Signature)

4/27/37

(Date)

(Title)

Corner again.
 Started at white post on curve of old
 Hwy. 6. Ran East approx. 11.45 chs.
 found cut post. Old logging road approx
 1 1/2 chs. N. of corner. Bearing tree NW of
 cut with scribbling & several names of men
 that had found cut. Did not have F.S.
 Standard compass along so could not
 take readings.

Give any further facts which will aid in finding this

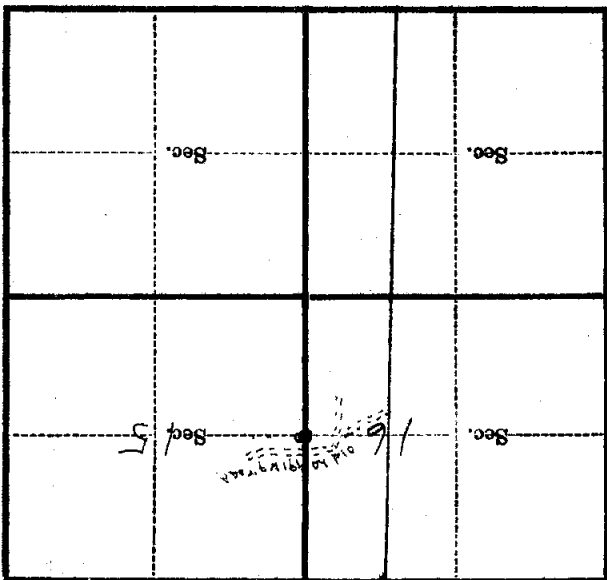
chains distant.

from which this Corner bears West

side of Tree

tree 8 inches diameter, on the West

Metal Location Poster is on a Tree



(Make sketch of topography near Corner)

L-13

T. 60N R. 27W 4th Mer.

L-13

U. S. Department of Agriculture
FOREST SERVICE

CHIPPEWA NATIONAL FOREST

CORNERS OF THE PUBLIC SURVEY

T. 60N R. 27W. 1TH Mer.

1/4 Corner common to Sections

15, and 16

Corner consists of a WOODEN STAKE (not) in place

State condition BADLY DECAYED.

Dimensions above ground 2" X 3" X 36" inches

Sketch grooves, letters, figures, or notches, on proper face or edge.

CARDINAL POSITION

DIAGONAL POSITION

| | | | |
|---------------------|---|---|---|
| <u>NOT READABLE</u> | | | |
| N | W | S | E |

| | | | |
|----|----|----|----|
| | | | |
| NW | SW | SE | NE |

Mound of _____ is located _____

_____ Pits are located _____

Sketch markings of Bearing Trees (or Rocks) in proper box and fill blanks below, giving bearings from Corner to Trees and Distances in Links.

| | | | |
|------------------------|--|--|--|
| <u>1/4</u> <u>S</u> | | | |
| <u>BT</u> | | | |

Species CEDAR _____

Diameter 12 IN _____

Bearing N 52 1/2° W _____

Distance .05 CH _____

Do you believe this to be a genuine Land Office Corner? YES.

If not, why? _____

Ralph L. Johnson
(Signature)

July 18, 1925
(Date)

FOREMAN CAMP U-7
(Title)

CORNER LOCATED ON SW
SIDE OF OLD TRAIL.
MARKER TRG ON NW SIDE
OF TRAIL. LOW GROUND

Corner again.

Give any further facts which will aid in finding this

chains distant.

43

from which this Corner bears

S 77 1/2° W

side of

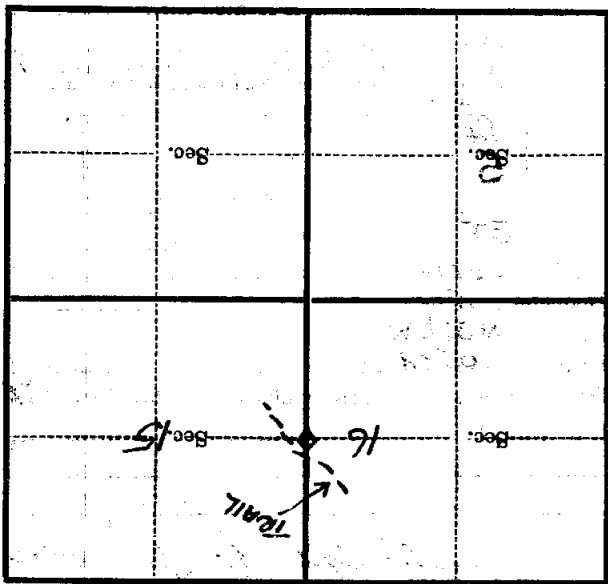
TREE

tree 10 inches diameter, on the

SW

Metal Location Poster is on a

WHITE PINE



(Make sketch of topography near Corner)

7-13

T 60N R 27W

5TH P

Mer.

L-13