Form 874-9—Revised May, 1918

U. S. Department of Agriculture

FOREST SERVICE

E-13,14

_____ NATIONAL FOREST

CORNERS OF THE PUBLIC SURVEY

T. 59 R. 26 _____ Mer.

Me Corner common to Sections

3, 10, _____, and _____

Corner consists of a Lake Mat (~~not~~) in place

State condition _____

Dimensions above ground _____ inches

Sketch grooves, letters, figures, or notches, on proper face or edge.

CARDINAL POSITION				DIAGONAL POSITION			
	Me						
N	W	S	E	NW	SW	SE	NE

Mound of _____ is located _____

_____ Pits are located _____

Sketch markings of Bearing Trees (or Rocks) in proper box and fill blanks below, giving bearings from Corner to Trees and Distances in Links.

	Me		

Species	Balsam		
Diameter	[illegible]		
Bearing	[illegible]		
Distance	[illegible]		

Do you believe this to be a genuine Land Office Corner? No

If not, why? [illegible]

_____

_____

_____ (Signature)

_____ (Date) _____ (Title)

8—7394

T. 52 R. 26 Mer.

(Make sketch of topography near Corner)



Metal Location Poster is on a

tree 8 inches diameter, on the

side of

from which this Corner bears

0.12 chains distant.

Give any further facts which will aid in finding this Corner again.

Form 872-9—Revised May, 1918

U. S. Department of Agriculture

FOREST SERVICE

~~E-13/4~~ E-13,14

Chippewa NATIONAL FOREST

CORNERS OF THE PUBLIC SURVEY

T. 59N R. 26 W 4th P Mer.

M.C. Corner common to Sections

, , 3, and 10

Corner consists of a _____ (not) in place

State condition _____

Dimensions above ground _____ inches

Sketch grooves, letters, figures, or notches, on proper face or edge.

CARDINAL POSITION				DIAGONAL POSITION			
N	W	S	E	NW	SW	SE	NE

Mound of _____ is located _____

_____ Pits are located _____

Sketch markings of Bearing Trees (or Rocks) in proper box and fill blanks below, giving bearings from Corner to Trees and Distances in Links.

		MC	

Species W. Cedar

Diameter 12

Bearing S65E

Distance 12

Do you believe this to be a genuine Land Office Corner? Yes

If not, why? _____

George H. Jennings
(Signature)

10-17-35 (Date)

Jr. Foreman C&M (Title)

2—7394

T. 59 R. 26 4th Mer.

(Make sketch of topography near Corner)



Metal Location Poster is on a N. Cedar tree 12 inches diameter, on the NW side of tree from which this Corner bears N65W 0.12 chains distant.

Give any further facts which will aid in finding this Corner again.

U. S. GOVERNMENT PRINTING OFFICE: 1909 8—7394

Form 874-9—Revised May, 1918

U. S. Department of Agriculture

FOREST SERVICE

E-13, 14 P

Chippewa NATIONAL FOREST

CORNERS OF THE PUBLIC SURVEY

T. 59N R. 26W 4th P. Mer.

M. C. Corner common to Sections

, , 3, and 10

Corner consists of a (not) a place

State condition

Dimensions above ground inches

Sketch grooves, letters, figures, or notches, on proper face or edge.

CARDINAL POSITION				DIAGONAL POSITION			
N	W	S	E	NW	SW	SE	NE

Mound of is located

Pits are located

Sketch markings of Bearing Trees (or Rocks) in proper box and fill blanks below, giving bearings from Corner to Trees and Distances in Links.

		M C	

Species		W. Cedar	
Diameter		12	
Bearing		S65E	
Distance		.12	

Do you believe this to be a genuine Land Office Corner? Yes

If not, why?

George H. Jennings
(Signature)

10-17-35
(Date)

Jr. Foreman C & M
(Title)

8—7394

T. 59 R. 26 4th Mer.

(Make sketch of topography near Corner)

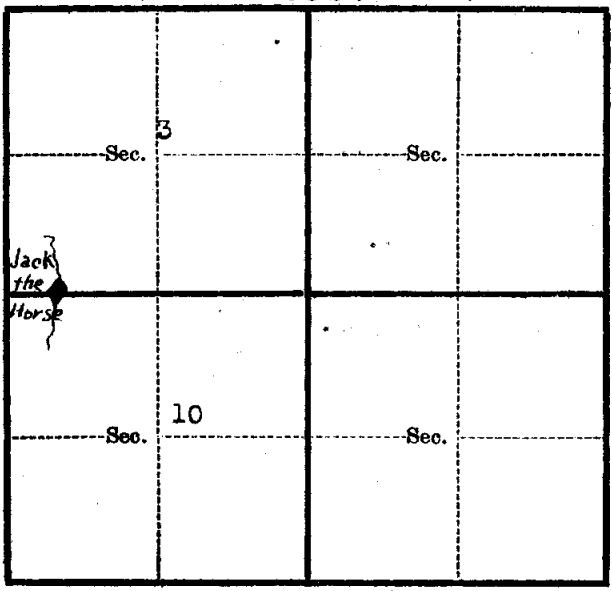

Metal Location Poster is on a W. Cedar tree 12 inches diameter, on the NW side of tree from which this Corner bears N65W 0.12 chains distant.

Give any further facts which will aid in finding this Corner again.

8—739