

U. S. Department of Agriculture

FOREST SERVICE

E-9, 10 P

Chippewa NATIONAL FOREST

CORNERS OF THE PUBLIC SURVEY

T. 59N R. 26W 4th P Mer.

Meander

Corner common to Sections

4, and 9

Corner consists of a (not) in place

State condition

Dimensions above ground inches

Sketch grooves, letters, figures, or notches, on proper face or edge.

CARDINAL POSITION

DIAGONAL POSITION

|  |  |  |  |
|--|--|--|--|
|  |  |  |  |
|--|--|--|--|

|  |  |  |  |
|--|--|--|--|
|  |  |  |  |
|--|--|--|--|

N W S E

NW SW SE NE

Mound of is located

Pits are located

Sketch markings of Bearing Trees (or Rocks) in proper box and fill blanks below, giving bearings from Corner to Trees and Distances in Links.

|  |  |  |  |
|--|--|--|--|
|  |  |  |  |
|  |  |  |  |

Species Cedar

Diameter 18"

Bearing S45W

Distance 5lks

Do you believe this to be a genuine Land Office Corner?

If not, why?

George H. Jennings

(Signature)

Const Foreman C&M

7-24-35

(Date)

(Title)

M. C. in on line of road.

Corner again. Road swings south to mill lake.

Give any further facts which will aid in finding this

chains distant.

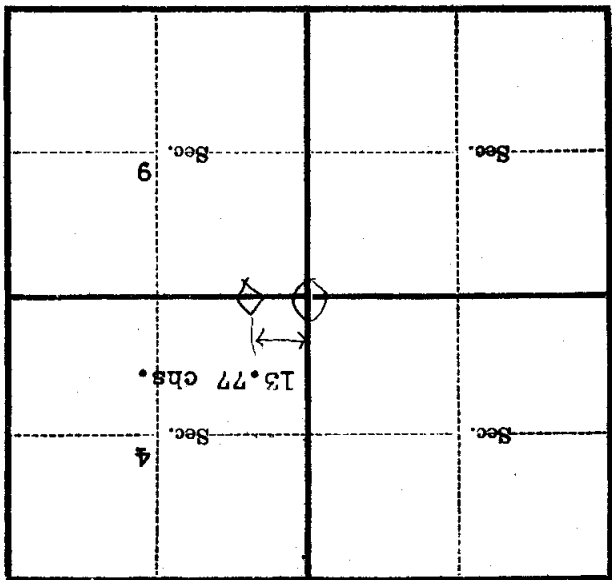
from which this Corner bears

side of

tree 18 inches diameter, on the

Metal Location Poster is on a

Cedar



(Make sketch of topography near Corner)

T. 59N R. 26W A.P. Mer.

U. S. Department of Agriculture

FOREST SERVICE

E-940  
J. J. Johnson

Chippewa NATIONAL FOREST

CORNERS OF THE PUBLIC SURVEY

T. 59 N R. 26 W 4th P Mer.

Meander Corner common to Sections  
4, 5, and 9


Corner consists of a \_\_\_\_\_ (not) in place  
State condition \_\_\_\_\_

Dimensions above ground \_\_\_\_\_ inches

Sketch grooves, letters, figures, or notches, on proper face or edge.

CARDINAL POSITION

DIAGONAL POSITION



N W S E

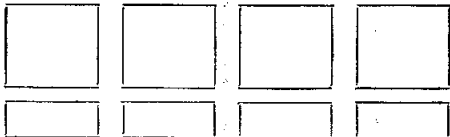


NW SW SE NE

Mound of \_\_\_\_\_ is located \_\_\_\_\_

Pits are located \_\_\_\_\_

Sketch markings of Bearing Trees (or Rocks) in proper box and fill blanks below, giving bearings from Corner to Trees and Distances in Links.



Species Cedar

Diameter 18"

Bearing S45W

Distance 510

Do you believe this to be a genuine Land Office Corner? \_\_\_\_\_

If not, why? \_\_\_\_\_

George N. Johnson

(Signature)

Const. Foreman

(Title)

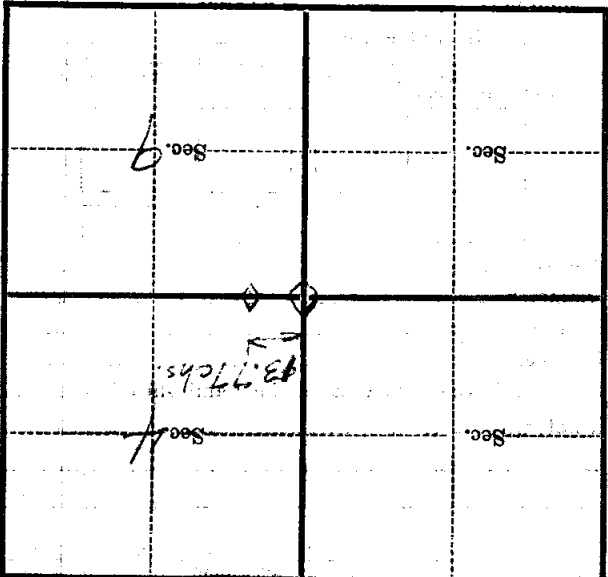
7-24-35

(Date)

.....  
.....  
.....  
.....  
.....

Corner again.  
Road swings south to  
Miss Lake, N.C. 3 or 4 mi.  
at road.

Give any further facts which will aid in finding this  
chains distant.  
from which this Corner bears  
side of  
tree 18 inches diameter, on the  
Metal Location Poster is on a Cedar



(Make sketch of topography near Corner)

T. 59N R. 26W 67 P Mer.