

U. S. Department of Agriculture

FOREST SERVICE

G-23

CHIPPENAW NATIONAL FOREST

CORNERS OF THE PUBLIC SURVEY

T. 59 N R. 26 W 4th Mer.

C 1/4 Corner common to sections 12

Corner consists of a ~~1" tenon~~ ~~post~~ (not) in place

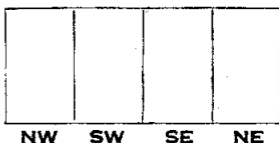
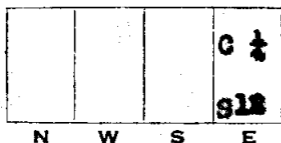
State condition ~~nailed to~~ ~~side of~~ ~~new post~~

Dimensions above ground 36 inches

Sketch grooves, letters, figures, or notches, on proper face or edge.

CARDINAL POSITION

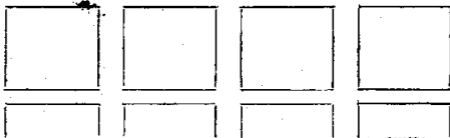
DIAGONAL POSITION



Mound of _____ is located _____

Pits are located _____

Sketch markings of Bearing Trees (or Rocks) in proper box and fill blanks below, giving bearings from Corner to Trees and Distances in Links.



Species _____

Diameter _____

Bearing NO B. T.'s

Distance _____

Do you believe this to be a genuine Land Office Corner? No

If not, why? Records show it was set by

county surveyor.

Arthur Johnson (Signature)

Squad Foreman (Title)

11/13/39 (Date)

Corner.

Lines run N. 3. E. at this

Corner again.

Give any further facts which will aid in finding this

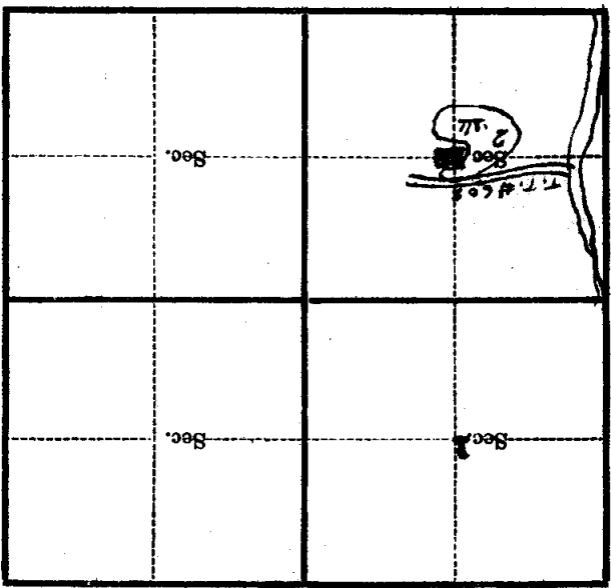
chains distant.

from which this Corner bears

side of

tree inches diameter, on the

Metal Location Poster is on a



(Make sketch of topography near Corner)

U. S. Department of Agriculture

FOREST SERVICE

G-23

CHIPPEWA NATIONAL FOREST

CORNERS OF THE PUBLIC SURVEY

T. 59 N R. 26 W 4 th Mer.

C 1/4 Corner common to Sections

and 12

Corner consists of a 1" Tamarack post (cut) in place State condition Nailed to side of new post

Dimensions above ground 36 inches

Sketch grooves, letters, figures, or notches, on proper face or edge.

CARDINAL POSITION

DIAGONAL POSITION

			C 1/4 S12
N	W	S	E

NW	SW	SE	NE

Mound of _____ is located _____

Pits are located _____

Sketch markings of Bearing Trees (or Rocks) in proper box and fill blanks below, giving bearings from Corner to Trees and Distances in Links.

Species _____

Diameter _____

Bearing NO B. T's _____

Distance _____

Do you believe this to be a genuine Land Office Corner? NO

If not, why? Records show it was set by County surveyor.

Arthur Johnson
(Signature)

Squad Foreman

(Title)

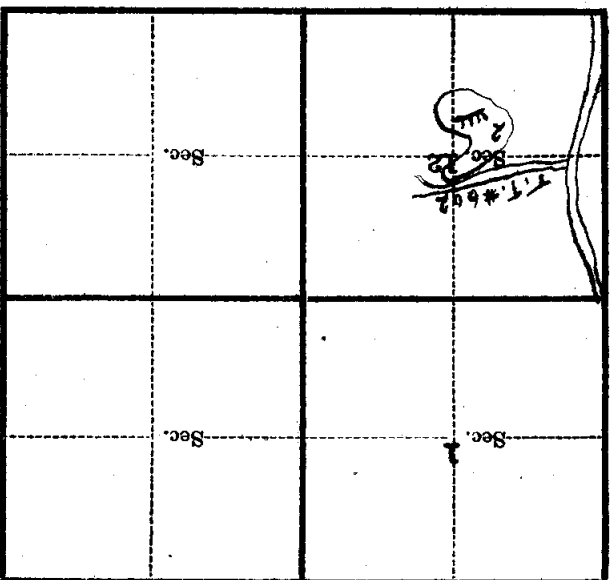
11/13/39

(Date)

Metal Location Poster is on a tree inches diameter, on the side of from which this Corner bears chains distant.

Give any further facts which will aid in finding this Corner again.

Lines run N., S., E., & W thru this Corner.



(Make sketch of topography near Corner)

T. 59 N. R. 26 W. 4 th Mer.