

**U. S. Department of Agriculture**  
**FOREST SERVICE**

*Posted*

Chippewa NATIONAL FOREST

L-13

**CORNERS OF THE PUBLIC SURVEY.**

T. 59 N R. 26 W 4<sup>th</sup> Mer.

1/4 Corner common to Sections

15, and 16

Corner consists of a No Stake (not) in place

State condition

Dimensions above ground \_\_\_\_\_ inches

Sketch grooves, letters, figures, or notches, on proper face or edge.

CARDINAL POSITION

DIAGONAL POSITION

|  |  |  |  |
|--|--|--|--|
|  |  |  |  |
|--|--|--|--|

N W S E

|  |  |  |  |
|--|--|--|--|
|  |  |  |  |
|--|--|--|--|

NW SW SE NE

Mound of \_\_\_\_\_ is located \_\_\_\_\_

Pits are located \_\_\_\_\_

Sketch markings of Bearing Trees (or Rocks) in proper box and fill blanks below, giving bearings from Corner to Trees and Distances in Links.

|  |             |  |  |
|--|-------------|--|--|
|  | <u>1/4</u>  |  |  |
|  | <u>S 15</u> |  |  |
|  | <u>B.T.</u> |  |  |

Species N.P.

Diameter 12.8"

Bearing \_\_\_\_\_

Distance N 20 ch. E 59 ch.

Do you believe this to be a genuine Land Office Corner? ....

If not, why? \_\_\_\_\_

\_\_\_\_\_

\_\_\_\_\_

\_\_\_\_\_

Lionard J. Paltrahet

(Signature)

Nov. 2, 1934

(Date)

Rich Foreman

(Title)

-----  
 -----  
 -----  
 -----  
 -----  
 -----  
 -----  
 -----  
 -----

Corner again.

Give any further facts which will aid in finding this

..... chains distant.

.50

from which this Corner bears

N 0° E


side of The Road

Road

tree ..... inches diameter, on the

South

Metal Location Poster is on a Telephone Pole



(Make sketch of topography near Corner)

T. 59 N. R. 26 W. 4th Mer.

U. S. Department of Agriculture  
FOREST SERVICE

L-13

..... NATIONAL FOREST

CORNERS OF THE PUBLIC SURVEY

T. 59 R. 14 Mer.

..... Corner common to Sections  
14, 15, and .....

Corner consists of a ..... (not) in place  
State condition .....

Dimensions above ground ..... inches

Sketch grooves, letters, figures, or notches, on proper face or edge.

CARDINAL POSITION

DIAGONAL POSITION

|  |  |  |  |
|--|--|--|--|
|  |  |  |  |
|--|--|--|--|

|  |  |  |  |
|--|--|--|--|
|  |  |  |  |
|--|--|--|--|

N W S E

NW SW SE NE

Mound of ..... is located .....

..... Pits are located .....

Sketch markings of Bearing Trees (or Rocks) in proper box and fill blanks below, giving bearings from Corner to Trees and Distances in Links.

|  |            |  |  |
|--|------------|--|--|
|  | <u>1/4</u> |  |  |
|  | <u>15</u>  |  |  |
|  | <u>BT</u>  |  |  |

Species NP .....

Diameter 13.5 .....

Bearing .....

Distance 4.2 5.5 6 .....

Do you believe this to be a genuine Land Office Corner? 0

If not, why? .....

(Signature)

(Date)

(Title)

-----

-----

-----

-----

-----

-----

-----

-----

-----

-----

Corner again.

Give any further facts which will aid in finding this

chains distant.

from which this Corner bears


N 0° W

side of THE ROAD

tree inches diameter, on the

South

Metal Location Poster is on a Telephone Pole



(Make sketch of topography near Corner)

T. 59N. R. 26W. H+4 Mer.

U. S. Department of Agriculture  
FOREST SERVICE

L-13

Chippewa NATIONAL FOREST  
CORNERS OF THE PUBLIC SURVEY

T. 59 N R. 26 W 4<sup>th</sup> Mer.

1/4

Corner common to Sections

15, and 16

Corner consists of a No. Stake (not) in place  
State condition

Dimensions above ground \_\_\_\_\_ inches

Sketch grooves, letters, figures, or notches, on proper face or edge.

CARDINAL POSITION

DIAGONAL POSITION

|  |  |  |  |
|--|--|--|--|
|  |  |  |  |
|--|--|--|--|

N W S E

|  |  |  |  |
|--|--|--|--|
|  |  |  |  |
|--|--|--|--|

NW SW SE NE

Mound of \_\_\_\_\_ is located \_\_\_\_\_

Pits are located \_\_\_\_\_

Sketch markings of Bearing Trees (or Rocks) in proper box and fill blanks below, giving bearings from Corner to Trees and Distances in Links.

|  |             |  |  |
|--|-------------|--|--|
|  | <u>1/4</u>  |  |  |
|  | <u>S 15</u> |  |  |
|  | <u>B.T.</u> |  |  |

Species N.P.

Diameter 12.8"

Bearing \_\_\_\_\_

Distance N 2.0 ch E. 59 ch

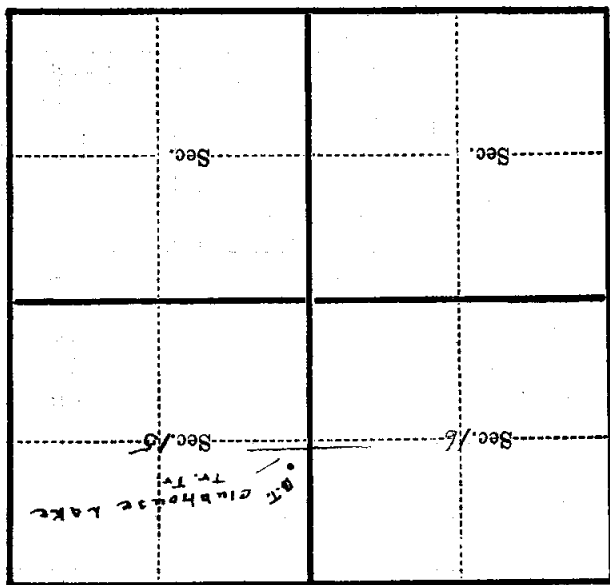
Do you believe this to be a genuine Land Office Corner? \_\_\_\_\_

If not, why? \_\_\_\_\_

Nov. 2, 1934  
(Date)

(Signature) Edward J. Paltrabek  
(Title) Ch. Foreman

Metal Location Poster is on a Telephone Pole  
 tree ..... inches diameter, on the South  
 side of The Road.  
 from which this Corner bears N 0° W  
 ..... 50 chains distant.  
 Give any further facts which will aid in finding this  
 Corner again.



(Make sketch of topography near Corner)

T. 59N R. 26W 4th Mer.