

camp copy

U. S. Department of Agriculture
FOREST SERVICE

X-25
5

~~Zipper~~ NATIONAL FOREST

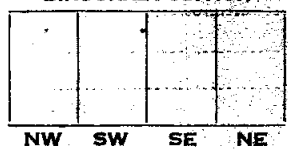
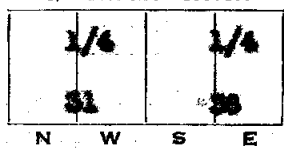
CORNERS OF THE PUBLIC SURVEY

T. ~~58~~ R. ~~26-32~~ Mar.

1/4 corner on R. line Corner common to Sections
~~31 2 58 R. 26~~, and ~~36 T58 R27~~

Corner consists of a ~~Cedar~~ in place
State condition ~~good~~

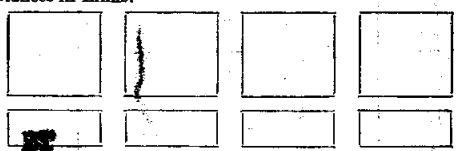
Dimensions above ground ~~36" by 36"~~ inches
Sketch grooves, letters, figures, or notches, on proper face or edge.
CARDINAL POSITION DIAGONAL POSITION



Mound of ~~none~~ is located

Pits are located ~~none~~

Sketch markings of Bearing Trees (or Rocks) in proper box and fill blanks below, giving bearings from Corner to Trees and Distances in Links.



Species ~~white pine stump~~

Diameter ~~12"~~

Bearing ~~S. 65 E.~~

Distance ~~55~~

Do you believe this to be a genuine Land Office Corner? ~~Yes~~

If not, why?

Robt. Broadbridge
(Signature)

~~6/24/35~~

(Date)

~~Forester of USFS~~

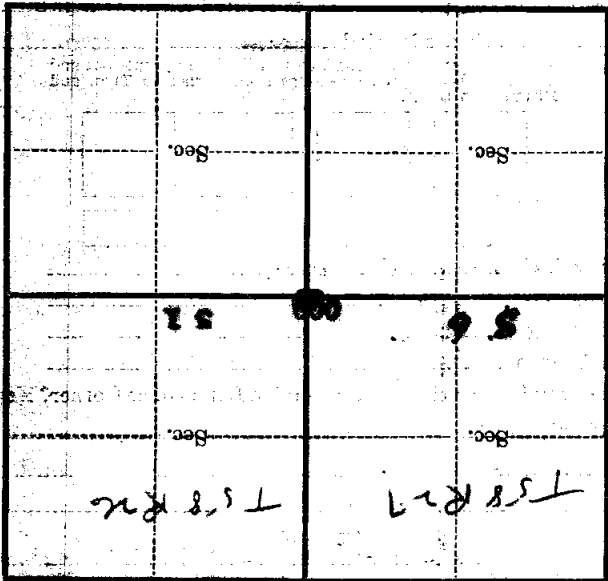
(Title) *per W.M.*

Evidently Burial site at the corner of
 corner pipe from H.O. field notes - Knudsen
 H.O.

Iron pipe two inches out of
 Corner again.

Give any further facts which will aid in finding this
 chains distant.

from which this Corner bears
 side of
 11.0
 inches diameter, on the
 Metal Location Poster is on a
 H. I. R.



(Make sketch of topography near Corner)