

U. S. Department of Agriculture

FOREST SERVICE

18-21

NATIONAL FOREST

CORNERS OF THE PUBLIC SURVEY

T. 58 R. 27 Mer. S. 16 Corner common to Sections

1, and 2

Corner consists of a scrib post (not) in place

State condition poor - Iron pipe guard

Dimensions above ground inches

Sketch grooves, letters, figures, or notches, on proper face or edge.

CARDINAL POSITION

DIAGONAL POSITION



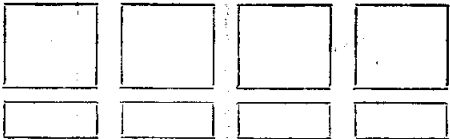
N W S E

NW SW SE NE

Mound of is located

Pits are located

Sketch markings of Bearing Trees (or Rocks) in proper box and fill blanks below, giving bearings from Corner to Trees and Distances in Links.



Species WT. Sp. Apple

Diameter 12 12

Bearing S15W N30W

Distance 15' 32'

Do you believe this to be a genuine Land Office Corner?

If not, why? R.H. ...

R.H. ...

(Signature)

2-28-57

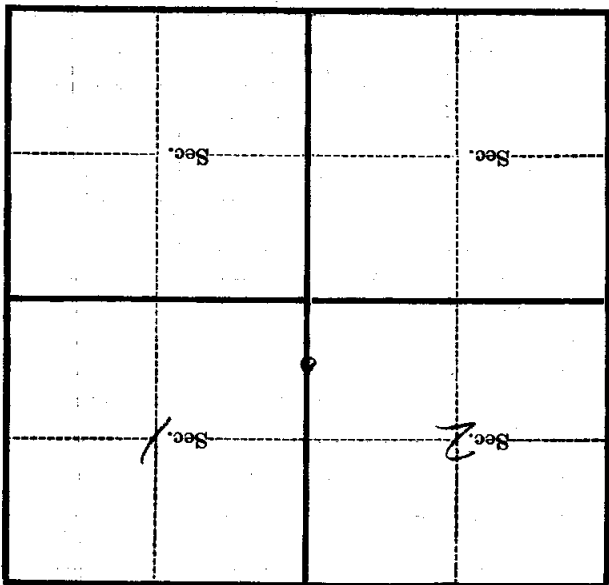
(Date)

D.F.P.

(Title)

Corner again.  
 Log on both RT.  
 In color + Tam Swamp.  
 1/4 acre island of ground  
 50' N. of corner.  
 6 1/2' pointed N.E.S.

Metal Location Poster is on a *Asb*  
 tree *5* inches diameter, on the  
 side of *South*  
 from which this Corner bears *55° E*  
*110 FT* chains distant.  
 Give any further facts which will aid in finding this



(Make sketch of topography near Corner)

U. S. Department of Agriculture

FOREST SERVICE

10-21

NATIONAL FOREST

CORNERS OF THE PUBLIC SURVEY

T. 58 R. 27 Mer.

South 1/4 Corner common to Sections 1, 2, and



Corner consists of a Iron Pipe (not) in place State condition poor - almost flat on ground

Dimensions above ground inches

Sketch grooves, letters, figures, or notches, on proper face or edge.

CARDINAL POSITION

DIAGONAL POSITION




N W S E

NW SW SE NE

Mound of is located

Pits are located

Sketch markings of Bearing Trees (or Rocks) in proper box and fill blanks below, giving bearings from Corner to Trees and Distances in Links.



Species WT Sp. Aspin

Diameter 1.2" 12"

Bearing S15W N30W

Distance 15' 32'

Do you believe this to be a genuine Land Office Corner? No

If not, why? Resurvey

R. H. Christensen

(Signature)

D. F. R.

(Title)

2-28-57

(Date)

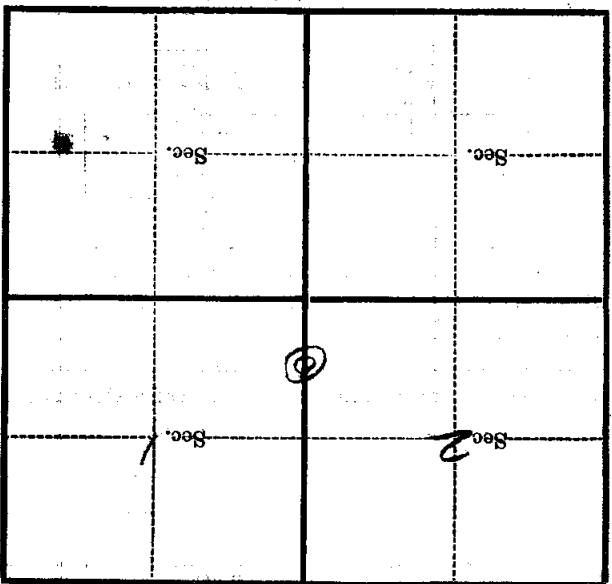
Tugs on Bats BTs In  
corner square about 5 ft  
south of low small island  
camp.

line marked with red paint  
N-S.  
Corner again.

Give any further facts which will aid in finding this  
chains distant.

from which this Corner bears  
5.5° E  
side of

tree 5" inches diameter, on the south  
Metal Location Poster is on a Ash



(Make sketch of topography near Corner)