

U. S. Department of Agriculture

FOREST SERVICE

Chippewa NATIONAL FOREST J 2

CORNERS OF THE PUBLIC SURVEY

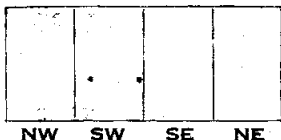
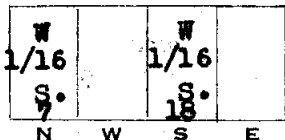
T. 58N R. 26W 4th P. Mer.

W 1/16th Corner common to Sections 18 7, and

Corner consists of a cedar post (not) in place State condition Fair

Dimensions above ground 40" x 4" inches

Sketch grooves, letters, figures, or notches, on proper face or edge. CARDINAL POSITION DIAGONAL POSITION



Mound of is located

Pits are located

Sketch markings of Bearing Trees (or Rocks) in proper box and fill blanks below, giving bearings from Corner to Trees and Distances in Links.



Species Aspen

Diameter 6"

Bearing N 15° 15' W

Distance .85 ch

Do you believe this to be a genuine Land Office Corner? No

If not, why? County corner

I. H. Moore (Signature)

Jr. Forester P-1 (Title)

2/16/14 (Date)

At NW corner of fence line

Corner again.

Give any further facts which will aid in finding this

chains distant.

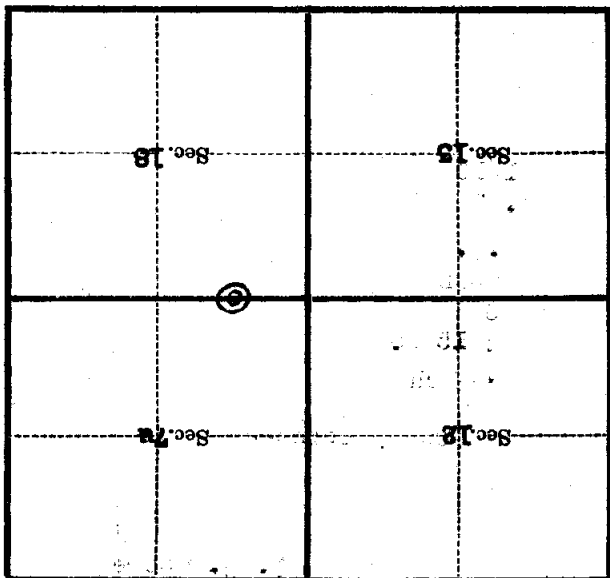
from which this Corner bears

N 15° 15' W

side of Trunk

tree 6 inches diameter, on the S. E.

Metal Location Poster is on a Aspen



(Make sketch of topography near Corner)

T. 58N R. 26W 4th P. Mer.

Form 874-9—Revised May, 1918
U. S. Department of Agriculture
FOREST SERVICE

2-1

Chippewa NATIONAL FOREST

CORNERS OF THE PUBLIC SURVEY

T. 58N R. 26W 4th P. Mer.

W 1/16th Corner common to Sections

18 7, and

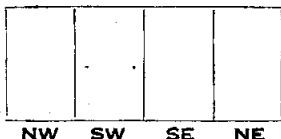
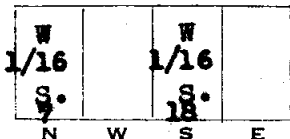
Corner consists of a Cedar post (not) a place
State condition Fair

Dimensions above ground 40" x 4" inches

Sketch grooves, letters, figures, or notches, on proper face or edge.

CARDINAL POSITION

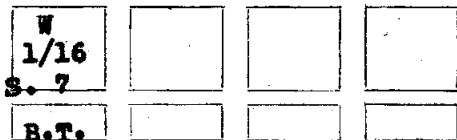
DIAGONAL POSITION



Mound of _____ is located _____

Pits are located _____

Sketch markings of Bearing Trees (or Rocks) in proper box and fill blanks below, giving bearings from Corner to Trees and Distances in Links.



Species Aspen

Diameter 6"

Bearing N 15° 15' W

Distance .85 ch

Do you believe this to be a genuine Land Office Corner? No

If not, why? County corner

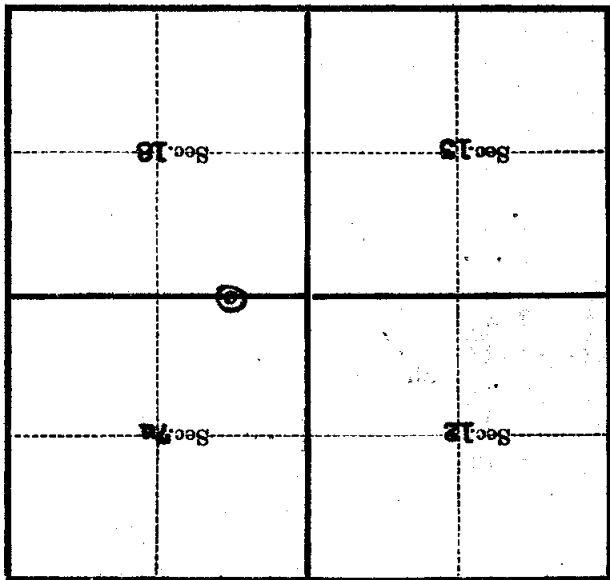
I. H. Moore
I. H. MOORE
(Signature)

Jr. Forester-P-1
(Title)

2/16/41
(Date)

(Make sketch of topography near Corner)

T. 58N R. 26W 4th P. Mer.



Metal Location Poster is on a Aspen

tree 6 inches diameter, on the S. E.

side of TRUNK

from which this Corner bears N 15° 15' W

chains distant.

Give any further facts which will aid in finding this

Corner again.

At NW corner of fence line