

U. S. Department of Agriculture
FOREST SERVICE

N-7
N-5-6

Chippewa NATIONAL FOREST

CORNERS OF THE PUBLIC SURVEY

T. 57N R. 26W 9th Mer.

Meadow Corner common to Sections

17, and 20

Corner consists of a Approx Post (not) in place

State condition Good

Dimensions above ground 30 inches

Sketch grooves, letters, figures, or notches, on proper face or edge.

CARDINAL POSITION

DIAGONAL POSITION

--	--	--	--

--	--	--	--

N W S E

NW SW SE NE

Mound of _____ is located _____

Pits are located _____

Sketch markings of Bearing Trees (or Rocks) in proper box and fill blanks below, giving bearings from Corner to Trees and Distances in Links.

5-17			

Species Ash (Pry)

Diameter 6"

Bearing N 79° E

Distance 32.1k3

Do you believe this to be a genuine Land Office Corner? NO

If not, why? B.T. does not check

with Original notes - in south

County Work.

Cushing J. Johnson
(Signature)

2/8/90
(Date)

Special Foreman
(Title)

N-5-6

Corner again.

Give any further facts which will aid in finding this

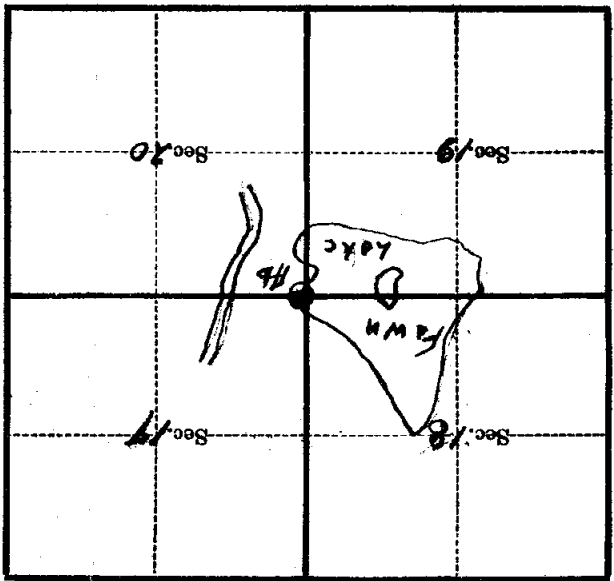
chains distant.

from which this Corner bears

side of

tree inches diameter, on the

Metal Location Poster is on a



(Make sketch of topography near Corner)

T. 57N R. 26W 4th Mer.

U. S. Department of Agriculture
FOREST SERVICE

N-5-2

Chippewa NATIONAL FOREST

CORNERS OF THE PUBLIC SURVEY

T. 57N R. 26W 4th Mer.

Mcander Corner common to Sections

17, and 20

Corner consists of a Approx. Post (not) in place

State condition Good

Dimensions above ground 30 inches

Sketch grooves, letters, figures, or notches, on proper face or edge.

CARDINAL POSITION

DIAGONAL POSITION

N	W	S	E

NW	SW	SE	NE

Mound of _____ is located _____

Pits are located _____

Sketch markings of Bearing Trees (or Rocks) in proper box and fill blanks below, giving bearings from Corner to Trees and Distances in Links.

<u>5.17</u>			

Species Ash (dry)

Diameter 6"

Bearing N. 79° E.

Distance 33 lks.

Do you believe this to be a genuine Land Office Corner? NO

If not, why? B.T. does not check with

G.L.O. notes

Arthur J. Johnson

(Signature)

Squad Foreman

(Title)

2/8/90

(Date)

N-5-6

Corner again.

Give any further facts which will aid in finding this


chains distant.

from which this Corner bears

side of

tree inches diameter, on the

Metal Location Poster is on a



(Make sketch of topography near Corner)

T. 57N R. 26W 9th Mer.

U. S. Department of Agriculture
FOREST SERVICE

N 5-6

Chippewa NATIONAL FOREST

CORNERS OF THE PUBLIC SURVEY

T. 57N R. 28W 4th. Mer.

Meander Corner common to Sections
17, and 20

Corner consists of a Approx. Post (not) in place
State condition Good

Dimensions above ground 30 inches

Sketch grooves, letters, figures, or notches, on proper face or edge.

CARDINAL POSITION

DIAGONAL POSITION

--	--	--	--

N W S E

--	--	--	--

NW SW SE NE

Mound of _____ is located _____

Pits are located _____

Sketch markings of Bearing Trees (or Rocks) in proper box and fill blanks below, giving bearings from Corner to Trees and Distances in Links.

5.17			

Species Asp. (Dry)

Diameter 6"

Bearing N 79° E

Distance 33 lks.

Do you believe this to be a genuine Land Office Corner? No

If not, why? B.T. does not check with G.L.O. notes

Arthur J. Johnson

(Signature)


Special Foreman

(Title)

2/8/90
(Date)

Metal Location Poster is on a tree inches diameter, on the side of from which this Corner bears chains distant.

Give any further facts which will aid in finding this Corner again.



(Make sketch of topography near Corner)

T. 57N R. 26W 9th Mer.