

Handwritten: 11-10-11, 11-10-11

U. S. Department of Agriculture
FOREST SERVICE

Chippewa NATIONAL FOREST

CORNERS OF THE PUBLIC SURVEY

T. 57N R. 26W 4th Mer.

Meander Corner common to Sections 4, and

Corner consists of a Iron Pipe (not) in place



State condition Good

Dimensions above ground 3/4" X 4" inches

Sketch grooves, letters, figures, or notches, on proper face or edge.

CARDINAL POSITION

DIAGONAL POSITION



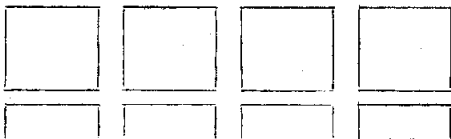
N W S E

NW SW SE NE

Mound of is located

Pits are located

Sketch markings of Bearing Trees (or Rocks) in proper box and fill blanks below, giving bearings from Corner to Trees and Distances in Links.



Species

Diameter

Bearing

Distance

Do you believe this to be a genuine Land Office Corner? NO

If not, why? Set by F.S.

Signature: *Lethe Peterson*

(Signature)

July 30, 1937 (Date)

Jr. Asst. to Tech. (Title)

C-10-11

Corner again.

Give any further facts which will aid in finding this

chains distant.

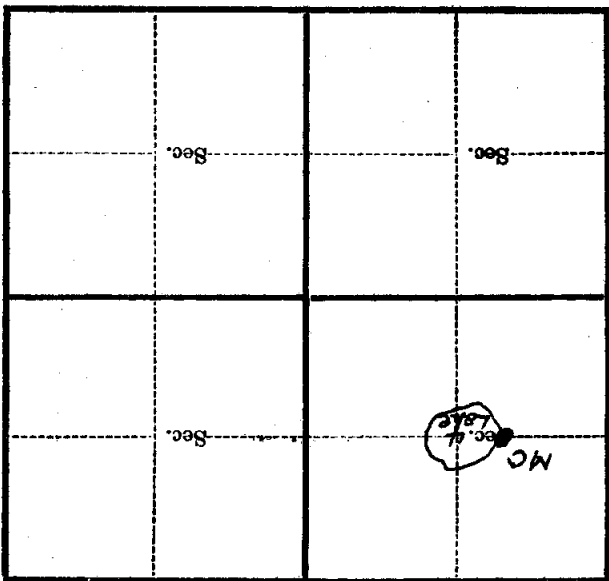
0.50

from which this Corner bears N 57° E

side of the Lake

tree 5 inches diameter, on the West

Metal Location Poster is on a Balm of Gilead



(Make sketch of topography near Corner)

T. 57N R. 26W 4th Mer.

U. S. Department of Agriculture

FOREST SERVICE

Camp

~~0-11~~
C-10-11

Chippewa NATIONAL FOREST

CORNERS OF THE PUBLIC SURVEY

T. 57N R. 26W 4th Mer.

Meander Corner common to Sections
4, and

Corner consists of a Iron Pipe (net) in place

State condition Good

Dimensions above ground 3" X 4" inches

Sketch grooves, letters, figures, or notches, on proper face or edge.

CARDINAL POSITION

DIAGONAL POSITION

--	--	--	--

N W S E

--	--	--	--

NW SW SE NE

Mound of _____ is located _____

Pits are located _____

Sketch markings of Bearing Trees (or Rocks) in proper box and fill blanks below, giving bearings from Corner to Trees and Distances in Links.

Species _____

Diameter _____

Bearing _____

Distance _____

Do you believe this to be a genuine Land Office Corner? **NO**

If not, why? Set by F.S.

Leth W. Peterson

(Signature)

July 30, 1937

(Date)

Jr. Asst. to Tech

(Title)

11-10-11

Corner again.

Give any further facts which will aid in finding this

chains distant.

0.50

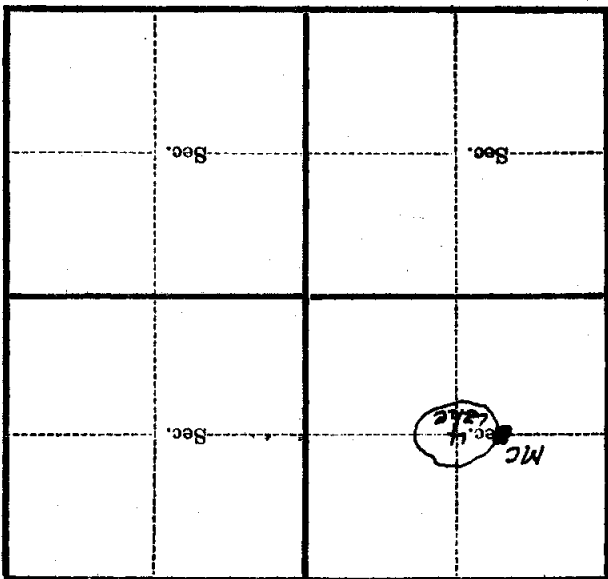
from which this Corner bears

N 57° E

side of the lake

tree 5 inches diameter, on the west

Metal Location Poster is on a Balm of Gilead



(Make sketch of topography near Corner)

T. 57N R. 26W 4th Mer.