

Rangers  
copy

U. S. Department of Agriculture  
FOREST SERVICE

B-C-11

Chippewa NATIONAL FOREST

CORNERS OF THE PUBLIC SURVEY

T. 57N R. 26W 4th Mer.

Meander Corner common to Sections  
4, and

Corner consists of a Iron Pipe (not) in place



State condition Good

Dimensions above ground 3" x 4" inches

Sketch grooves, letters, figures, or notches, on proper face or edge.

CARDINAL POSITION

DIAGONAL POSITION



Mound of is located

Pits are located

Sketch markings of Bearing Trees (or Rocks) in proper box and fill blanks below, giving bearings from Corner to Trees and Distances in Links.



Species

Diameter

Bearing

Distance

Do you believe this to be a genuine Land Office Corner? NO

If not, why? Set by F.S.

*Edw. Peterson*  
(Signature)

July 30, 1937  
(Date)

JR. Asst. to Tech.  
(Title)

B-C-11

Corner again.

Give any further facts which will aid in finding this

chains distant.

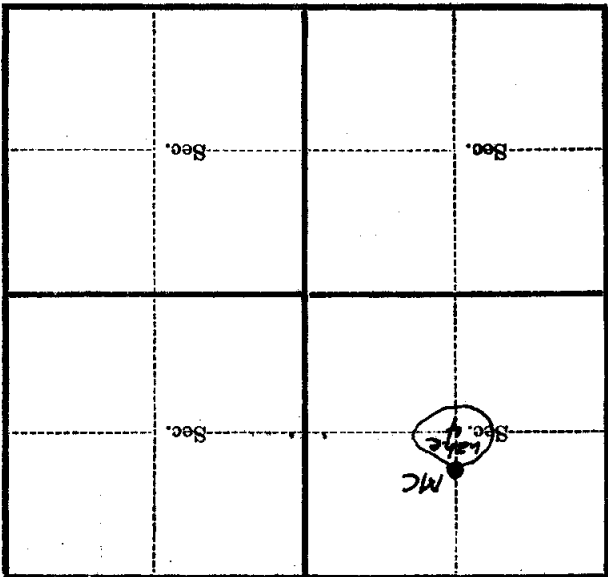
0.29

from which this Corner bears S80° W

side of the lake

tree 3 inches diameter, on the North

Metal Location Poster is on a Aspen



(Make sketch of topography near Corner)

T. 57N R. 26W 4th Mer.

U. S. Department of Agriculture

FOREST SERVICE

*Camp B-C-11*

Chippewa

NATIONAL FOREST

CORNERS OF THE PUBLIC SURVEY

T. 57N R. 26W 4th Mer.

Meander

Corner common to Sections

4, and

Corner consists of a Iron Pipe (set) in place


State condition Good

Dimensions above ground 3" X 4 inches


Sketch grooves, letters, figures, or notches, on proper face or edge.

CARDINAL POSITION

DIAGONAL POSITION



N W S E



NW SW SE NE

Mound of \_\_\_\_\_ is located \_\_\_\_\_

Pits are located \_\_\_\_\_

Sketch markings of Bearing Trees (or Rocks) in proper box and fill blanks below, giving bearings from Corner to Trees and Distances in Links.



Species \_\_\_\_\_

Diameter \_\_\_\_\_

Bearing \_\_\_\_\_

Distance \_\_\_\_\_

Do you believe this to be a genuine Land Office Corner? No.

If not, why? Set by F.S.

*L. J. Peterson*

(Signature)

July 30, 1937

(Date)

Jr. Asst. to Tech.

(Title)

B-C-11

Corner again.

Give any further facts which will aid in finding this

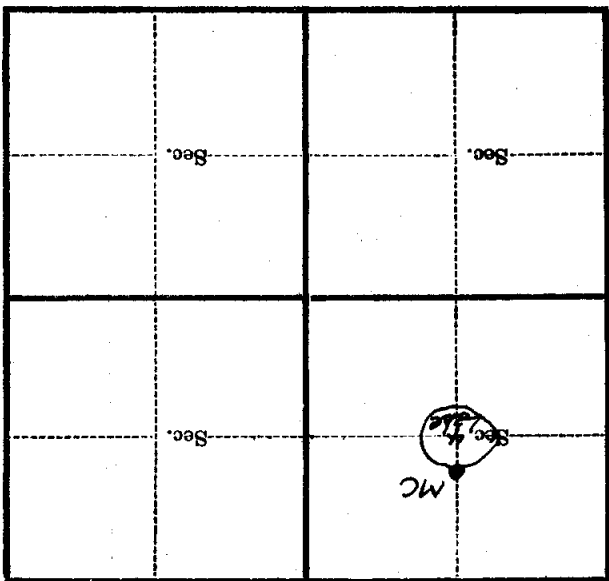
0-29 chains distant.

from which this Corner bears 88° W

side of the Lake

tree 3 inches diameter, on the North

Metal Location Poster is on a Aspen



(Make sketch of topography near Corner)

T. 57N R. 26W 4th Mer.