

U. S. Department of Agriculture

FOREST SERVICE

N45

CHIPPENAW NATIONAL FOREST

CORNERS OF THE PUBLIC SURVEY

T. 57 N R. 25 W 4th Mer.

Meander Corner common to Sections

18, and 19

Corner consists of a 3/4" x 3/4" ^{3 1/2" x 3 1/2"} Iron pipe in place

State condition Good

Dimensions above ground 24 inches

Sketch grooves, letters, figures, or notches, on proper face or edge.

CARDINAL POSITION

DIAGONAL POSITION

s.18		s.19	
------	--	------	--

N W S E

--	--	--	--

NW SW SE NE

Mound of _____ is located _____

Pits are located _____

Sketch markings of Bearing Trees (or Rocks) in proper box and fill blanks below, giving bearings from Corner to Trees and Distances in Links.

grown over	s.18		
	B.T.		

Species Aspen Cedar

Diameter 18" 8"

Bearing S47° W N79° W

Distance 26 lks 44 lks

Do you believe this to be a genuine Land Office Corner? **No**

If not, why? Records show it was set by
County Surveyor.

Arthur J. Johnson

(Signature)

1/31/40

(Date)

Squad Foreman

(Title)

N-4-5

Corner again.

Give any further facts which will aid in finding this

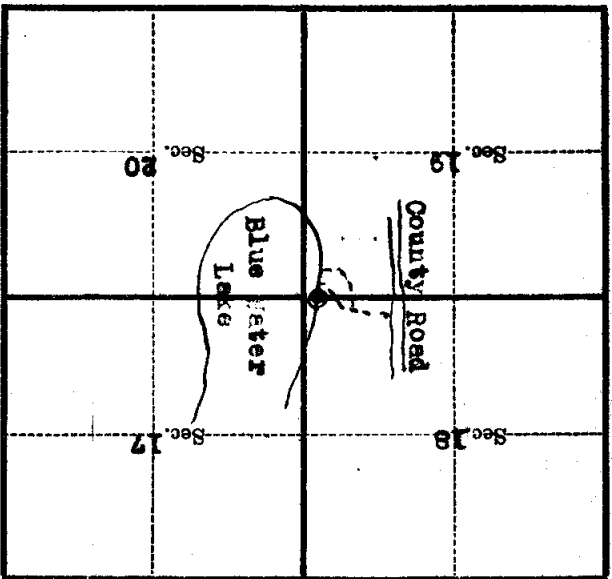
chains distant.

from which this Corner bears

side of

tree inches diameter, on the

Metal Location Poster is on a



(Make sketch of topography near Corner)

T. 52 N. R. 25 W. 4th Mer.

U. S. Department of Agriculture

FOREST SERVICE

~~CHIPPWA~~ NATIONAL FOREST

CORNERS OF THE PUBLIC SURVEY

T. 57 N R. 25 W 4th Mer.

meander Corner common to Sections

18, and 19

Corner consists of a 3¹/₄" x 6¹/₄" Iron pipe in place

State condition good

Dimensions above ground 24 inches

Sketch grooves, letters, figures, or notches, on proper face or edge.

CARDINAL POSITION

DIAGONAL POSITION

S.18		S.19	
N	W	S	E

NW	SW	SE	NE

Mound of _____ is located _____

Pits are located _____

Sketch markings of Bearing Trees (or Rocks) in proper box and fill blanks below, giving bearings from Corner to Trees and Distances in Links.

Grown Over	S.18		
	B.T.		

Species Aspen Cedar

Diameter 12" 8"

Bearing S47° W N79° W

Distance 26 lks 44 lks

Do you believe this to be a genuine Land Office Corner? No

If not, why? Records show it was set by

county Surveyor.

Arthur J. Johnson

(Signature)

1/31/40

(Date)

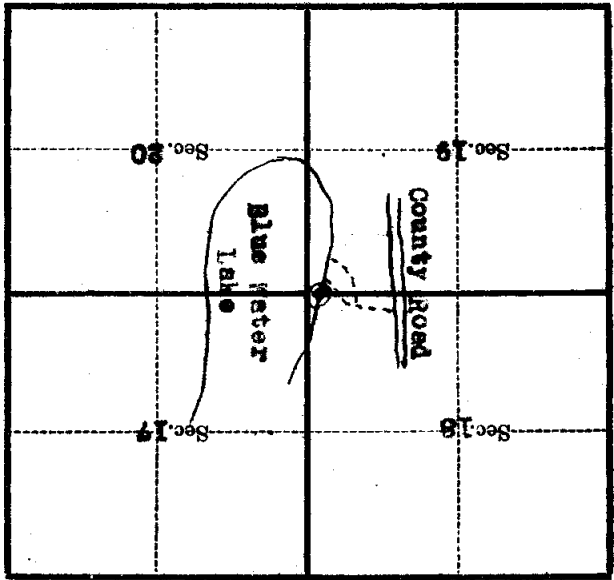
Squad Foreman

(Title)

N-4-5

Metal Location Poster is on a tree inches diameter, on the side of from which this Corner bears chains distant.

Give any further facts which will aid in finding this Corner again.



(Make sketch of topography near Corner)

U. S. Department of Agriculture

FOREST SERVICE

N-45

CHIPPENAW NATIONAL FOREST

CORNERS OF THE PUBLIC SURVEY

T. 57 N. R. 25 W. 4 th Mer.

Meander Corner common to Sections

18, and 19

Corner consists of a 3" x 4" x 6" Iron pipe in place

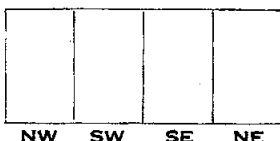
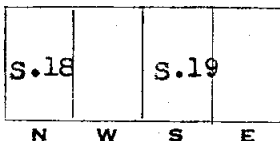
State condition Good

Dimensions above ground 24 inches

Sketch grooves, letters, figures, or notches, on proper face or edge.

CARDINAL POSITION


DIAGONAL POSITION



Mound of is located

Pits are located

Sketch markings of Bearing Trees (or Rocks) in proper box and fill blanks below, giving bearings from Corner to Trees and Distances in Links.



Species Aspen Cedar

Diameter 12" 8"

Bearing S47° W N79° W

Distance 26 Lks 44 Lks

Do you believe this to be a genuine Land Office Corner? No

If not, why? Records show it was set by county Surveyor.

Arthur J. Johnson (Signature)

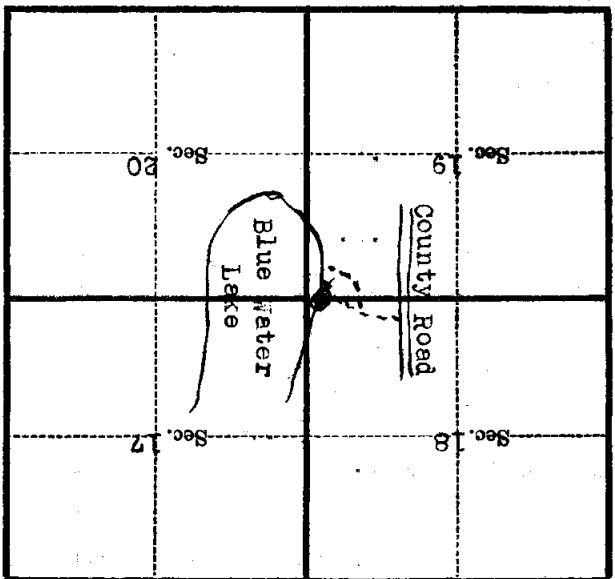
Squad Foreman (Title)

1/31/40

(Date)

(Title)

Metal Location Poster is on a tree inches diameter, on the side of from which this Corner bears chains distant. Give any further facts which will aid in finding this Corner again.



(Make sketch of topography near Corner)

T. 57 N R. 25 W 4 th Mer.