

U. S. Department of Agriculture

FOREST SERVICE

EF-21 SOUTH

CHIPPEWA NATIONAL FOREST

CORNERS OF THE PUBLIC SURVEY

T. 57 N R. 25 W 4 th Mer.

Meander Corner common to sections

11, and 12

Corner consists of a 2" Cherry post (not) in place


State condition New APPROV. Post

Dimensions above ground 36" inches


Sketch grooves, letters, figures, or notches, on proper face or edge.

CARDINAL POSITION

DIAGONAL POSITION



N W S E



NW SW SE NE

Mound of is located

Pits are located

Sketch markings of Bearing Trees (or Rocks) in proper box and fill blanks below, giving bearings from Corner to Trees and Distances in Links.

Badly Burned			
B. T.			

Species Dead W. pine

Diameter 12"

Bearing S60°W

Distance 15 lks

Do you believe this to be a genuine Land Office Corner? Yes

If not, why? B. T. corresponds with original notes. set post from these notes.

Arthur Johnson (Signature)

Squad Foreman (Title)

12/5/39 (Date)

(Date)

(Title)

X

EF-21 South

Corner again.

Give any further facts which will aid in finding this

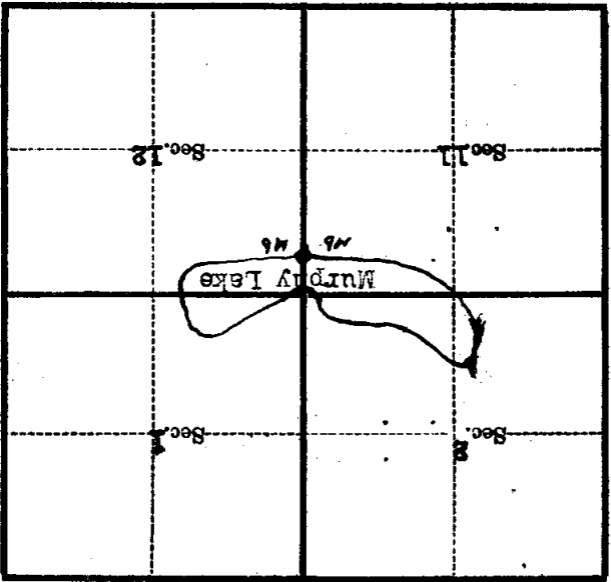
chains distant.

from which this Corner bears

side of

tree inches diameter, on the

Metal Location Poster is on a



(Make sketch of topography near Corner)

T. 57 N R. 25 W 4 th Mer.

U. S. Department of Agriculture

FOREST SERVICE

E-21

CHIPPEWA NATIONAL FOREST

CORNERS OF THE PUBLIC SURVEY

T. 57 N R. 25 W 4th Mer.

Meander Corner common to Sections

11, and 12

Corner consists of a 2" Cherry post (set in place)


State condition New Approv. Post

Dimensions above ground 36" inches


Sketch grooves, letters, figures, or notches, on proper face or edge.

CARDINAL POSITION

DIAGONAL POSITION



N W S E



NW SW SE NE

Mound of is located

Pits are located

Sketch markings of Bearing Trees (or Rocks) in proper box and fill blanks below, giving bearings from Corner to Trees and Distances in Links.

Badly burned			
B. T.			

Species Dead W. pine

Diameter 12"

Bearing S60°W

Distance 15 lks

Do you believe this to be a genuine Land Office Corner?

If not, why? B. T. corresponds with original notes. Set post from these notes.

Arthur Johnson (Signature)

Squad Foreman (Title)

12/5/39 (Date)

(Date)

(Title)

EF 21 South

Corner again.

Give any further facts which will aid in finding this


chains distant.

from which this Corner bears

side of

tree inches diameter, on the

Metal Location Poster is on a



(Make sketch of topography near Corner)

T. 57 N. R. 25 W. Mer. 4 1/2