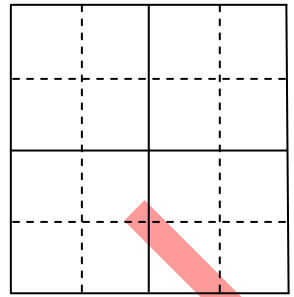


Index No. _____

CASS COUNTY LAND CORNER RECORD

T. _____ R. _____ M. _____ Coordinates: X _____ Y _____

Corner common to sections _____



= Corner

EXISTING SURVEYS

Original Government Survey

Original Evidence Found

Year surveyed _____

Year of search _____ by _____

Original monument _____

Monument found _____

Bearing Trees

Original Bearing Trees Found

Species _____

Species _____

Diameter _____

Diameter _____

Bearing _____

Bearing _____

Distance _____

Distance _____

Subsequent Corner Restoration

Evidence of Subsequent Corner Restoration

Year surveyed _____ By _____

Year of search _____ By _____

Location filed: _____

Location filed: _____

Monument: _____

Monument: _____

Bearing Trees, Reference Objects

Bearing Trees, Reference Objects

Species _____

Species _____

Diameter _____

Diameter _____

Bearing _____

Bearing _____

Distance _____

Distance _____

Subsequent Corner Restoration

Evidence of Subsequent Corner Restoration Found

Year surveyed _____ By _____

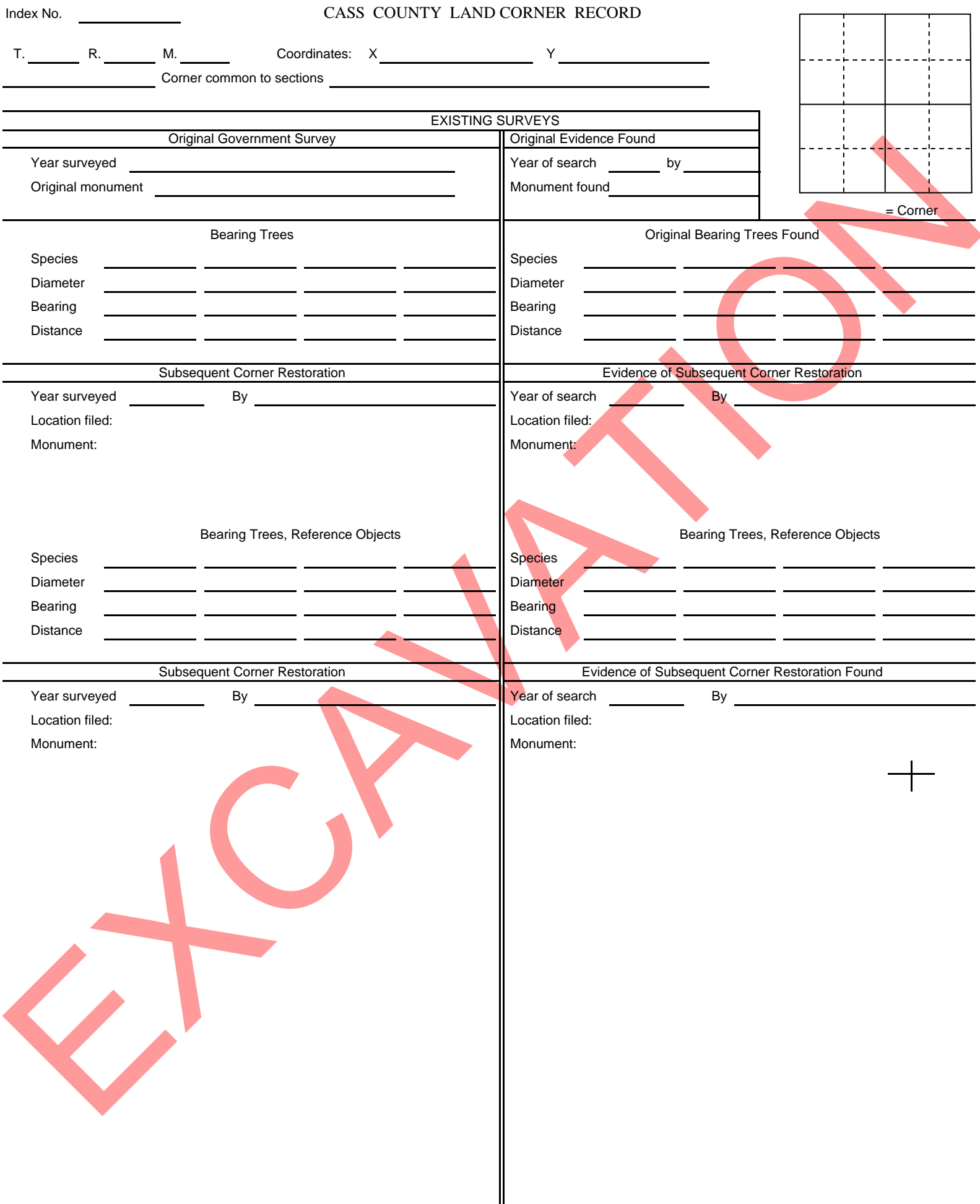
Year of search _____ By _____

Location filed: _____

Location filed: _____

Monument: _____

Monument: _____



Certificate of Location of Government Corner filed in Cass County

By _____

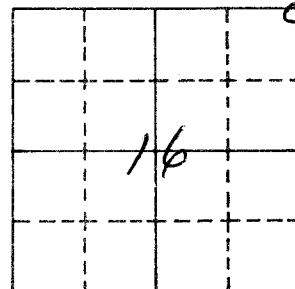
Recorders Office as Document _____

Date _____

Index No. J 13

CASS COUNTY LAND CORNER RECORD

T. 143 R. 28 M. 5TH Coordinates: X _____ Y _____
NE 16 Corner common to sections 9, 10, 15, 16



○ = Corner

EXISTING SURVEYS

Original Government Survey

Year surveyed 1873
Original monument Post

Original Evidence Found

Year of search _____ By _____
Monument found _____

Bearing Trees

Species	<u>Tam</u>	<u>Tam</u>	<u>Tam</u>	<u>Tam</u>
Diameter	<u>18"</u>	<u>12"</u>	<u>8"</u>	<u>12"</u>
Bearing	<u>N46W</u>	<u>N56E</u>	<u>S36W</u>	<u>S32E</u>
Distance	<u>44CS</u>	<u>84CS</u>	<u>244CS</u>	<u>284CS</u>

Original Bearing Trees Found

Species	_____	_____	_____	_____
Diameter	_____	_____	_____	_____
Bearing	_____	_____	_____	_____
Distance	_____	_____	_____	_____

Subsequent Corner Restoration

Year surveyed 1916 By E.B. Hester
Location filed County Book C' P 555
Monument SET CORNER PROPORTIONALLY

Evidence of Subsequent Corner Restoration

Year of search May 1917 By _____
Twp rd order shows no survey

Bearing Trees, Reference Objects

Species	_____	_____	_____	_____
Diameter	_____	_____	_____	_____
Bearing	_____	_____	_____	_____
Distance	_____	_____	_____	_____

Bearing Trees, Reference Objects

Species	_____	_____	_____	_____
Diameter	_____	_____	_____	_____
Bearing	_____	_____	_____	_____
Distance	_____	_____	_____	_____

Subsequent Corner Restoration

Year surveyed _____ By _____
Location filed _____
Monument _____

Evidence of Subsequent Corner Restoration Found

Year of search _____ By _____

Remonumentation certificate prepared _____

By _____

Filed at _____

Date _____