

Index No. \_\_\_\_\_

CASS COUNTY LAND CORNER RECORD

T. \_\_\_\_\_ R. \_\_\_\_\_ M. \_\_\_\_\_ Coordinates: X \_\_\_\_\_ Y \_\_\_\_\_

Corner common to sections \_\_\_\_\_



= Corner

EXISTING SURVEYS

Original Government Survey

Year surveyed \_\_\_\_\_

Original monument \_\_\_\_\_

Original Evidence Found

Year of search \_\_\_\_\_ by \_\_\_\_\_

Monument found \_\_\_\_\_

Bearing Trees

Species \_\_\_\_\_

Diameter \_\_\_\_\_

Bearing \_\_\_\_\_

Distance \_\_\_\_\_

Original Bearing Trees Found

Species \_\_\_\_\_

Diameter \_\_\_\_\_

Bearing \_\_\_\_\_

Distance \_\_\_\_\_

Subsequent Corner Restoration

Year surveyed \_\_\_\_\_ By \_\_\_\_\_

Location filed: \_\_\_\_\_

Monument: \_\_\_\_\_

Evidence of Subsequent Corner Restoration

Year of search \_\_\_\_\_ By \_\_\_\_\_

Location filed: \_\_\_\_\_

Monument: \_\_\_\_\_

Bearing Trees, Reference Objects

Species \_\_\_\_\_

Diameter \_\_\_\_\_

Bearing \_\_\_\_\_

Distance \_\_\_\_\_

Bearing Trees, Reference Objects

Species \_\_\_\_\_

Diameter \_\_\_\_\_

Bearing \_\_\_\_\_

Distance \_\_\_\_\_

Subsequent Corner Restoration

Year surveyed \_\_\_\_\_ By \_\_\_\_\_

Location filed: \_\_\_\_\_

Monument: \_\_\_\_\_

Evidence of Subsequent Corner Restoration Found

Year of search \_\_\_\_\_ By \_\_\_\_\_

Location filed: \_\_\_\_\_

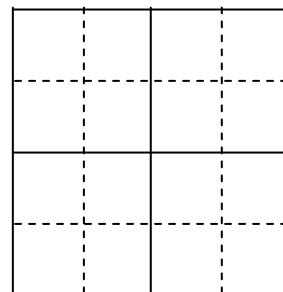
Monument: \_\_\_\_\_

Index No. \_\_\_\_\_

CASS COUNTY LAND CORNER RECORD

T. \_\_\_\_\_ R. \_\_\_\_\_ M. \_\_\_\_\_ Coordinates: X \_\_\_\_\_ Y \_\_\_\_\_

Corner common to sections \_\_\_\_\_



= Corner

EXISTING SURVEYS

Original Government Survey

Year surveyed \_\_\_\_\_

Original monument \_\_\_\_\_

Original Evidence Found

Year of search \_\_\_\_\_ by \_\_\_\_\_

Monument found \_\_\_\_\_

Bearing Trees

Species \_\_\_\_\_

Diameter \_\_\_\_\_

Bearing \_\_\_\_\_

Distance \_\_\_\_\_

Original Bearing Trees Found

Species \_\_\_\_\_

Diameter \_\_\_\_\_

Bearing \_\_\_\_\_

Distance \_\_\_\_\_

Subsequent Corner Restoration

Year surveyed \_\_\_\_\_ By \_\_\_\_\_

Location filed: \_\_\_\_\_

Monument: \_\_\_\_\_

Evidence of Subsequent Corner Restoration

Year of search \_\_\_\_\_ By \_\_\_\_\_

Location filed: \_\_\_\_\_

Monument: \_\_\_\_\_

Bearing Trees, Reference Objects

Species \_\_\_\_\_

Diameter \_\_\_\_\_

Bearing \_\_\_\_\_

Distance \_\_\_\_\_

Bearing Trees, Reference Objects

Species \_\_\_\_\_

Diameter \_\_\_\_\_

Bearing \_\_\_\_\_

Distance \_\_\_\_\_

Subsequent Corner Restoration

Year surveyed \_\_\_\_\_ By \_\_\_\_\_

Location filed: \_\_\_\_\_

Monument: \_\_\_\_\_

Evidence of Subsequent Corner Restoration Found

Year of search \_\_\_\_\_ By \_\_\_\_\_

Location filed: \_\_\_\_\_

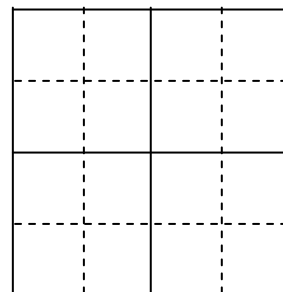
Monument: \_\_\_\_\_

Index No. \_\_\_\_\_

CASS COUNTY LAND CORNER RECORD

T. \_\_\_\_\_ R. \_\_\_\_\_ M. \_\_\_\_\_ Coordinates: X \_\_\_\_\_ Y \_\_\_\_\_

Corner common to sections \_\_\_\_\_



= Corner

EXISTING SURVEYS

Original Government Survey

Year surveyed \_\_\_\_\_  
Original monument \_\_\_\_\_

Original Evidence Found

Year of search \_\_\_\_\_ by \_\_\_\_\_  
Monument found \_\_\_\_\_

Bearing Trees

Species \_\_\_\_\_  
Diameter \_\_\_\_\_  
Bearing \_\_\_\_\_  
Distance \_\_\_\_\_

Original Bearing Trees Found

Species \_\_\_\_\_  
Diameter \_\_\_\_\_  
Bearing \_\_\_\_\_  
Distance \_\_\_\_\_

Subsequent Corner Restoration

Year surveyed \_\_\_\_\_ By \_\_\_\_\_  
Location filed:  
Monument:

Evidence of Subsequent Corner Restoration

Year of search \_\_\_\_\_ By \_\_\_\_\_  
Location filed:  
Monument:

Bearing Trees, Reference Objects

Species \_\_\_\_\_  
Diameter \_\_\_\_\_  
Bearing \_\_\_\_\_  
Distance \_\_\_\_\_

Bearing Trees, Reference Objects

Species \_\_\_\_\_  
Diameter \_\_\_\_\_  
Bearing \_\_\_\_\_  
Distance \_\_\_\_\_

Subsequent Corner Restoration

Year surveyed \_\_\_\_\_ By \_\_\_\_\_  
Location filed:  
Monument:

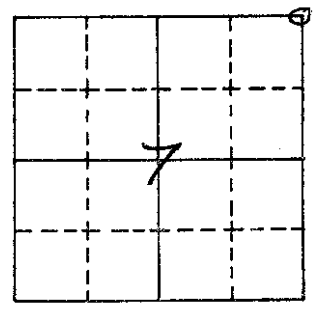
Evidence of Subsequent Corner Restoration Found

Year of search \_\_\_\_\_ By \_\_\_\_\_  
Location filed:  
Monument:

Index No. E 5

CASS COUNTY LAND CORNER RECORD

T. 138 R. 29 M. 5TH Coordinates: X \_\_\_\_\_ Y \_\_\_\_\_  
NE 7 Corner common to sections 5, 6, 7, 8 W.C. 17.78 CH NORTH,  
W.C. 80 LKS SOUTH, W.C. 12.22 CH. EAST



EXISTING SURVEYS

Original Government Survey  
Year surveyed 1865  
Original monument POST W.C.

Original Evidence Found  
Year of search \_\_\_\_\_ By \_\_\_\_\_  
Monument found \_\_\_\_\_

Bearing Trees  
Species TAM DEAD TAM TAM TAM TAM  
Diameter 10" 8" 4" 5" 15"  
Bearing S38W S29E N63E S40E N34E  
Distance 137 LKS. 115 LKS. 80 LKS 162 LKS 286 LKS  
W.C. 80 CH. SOUTH W.C. 12.22 CH. EAST W.C. NORTH

Original Bearing Trees Found  
Species \_\_\_\_\_  
Diameter \_\_\_\_\_  
Bearing \_\_\_\_\_  
Distance \_\_\_\_\_

Subsequent Corner Restoration  
Year surveyed 1913 By JOHN CORD  
Location filed COUNTY SURVEY RECORD BOOK 8 P 289-300  
Monument FRAG OLD GALT BIT 8" DEAD TAM. S29E  
115 LKS FOR W.C 80 LKS SOUTH SET 2x4x8" GALV.  
IN CONCRETE

Evidence of Subsequent Corner Restoration  
Year of search \_\_\_\_\_ By \_\_\_\_\_

Bearing Trees, Reference Objects  
Species TAM  
Diameter 12"  
Bearing S20-30E  
Distance 109.00'

Bearing Trees, Reference Objects

Subsequent Corner Restoration  
Year surveyed \_\_\_\_\_ By \_\_\_\_\_  
Location filed \_\_\_\_\_  
Monument \_\_\_\_\_

Evidence of Subsequent Corner Restoration Found  
Year of search \_\_\_\_\_ By \_\_\_\_\_

Remonumentation certificate prepared \_\_\_\_\_ By \_\_\_\_\_  
Filed at \_\_\_\_\_ Date \_\_\_\_\_