







That in order to make the attached AFFIDAVIT AS TO LOCATION OF GOVERNMENT CORNER a matter of public record and locatable by legal description, Affiant does herewith attach said document to this affidavit and requests the Cass County Recorder to record same at her earliest opportunity.

FURTHER, Affiant sayeth not.

  
Robert Kovanen, Cass County Surveyor

Subscribed and sworn to before me  
this 27 day of February, 2013.

  
Notary Public



This instrument was drafted by:

Robert Kovanen  
Cass County Surveyor  
P.O. Box 579  
Walker, MN 56484

## AFFIDAVIT AS TO LOCATION OF GOVERNMENT CORNER

Corner to Sec. 7 - 18 T. 145 N R. 29 W No. 25

State of Minnesota, }  
County of Cass } ss.

Peter J. Meyer

, being first duly sworn, deposes and says:

That I reside at Cass Lake, Minnesota, and am registered as a Land Surveyor under the laws of the State of Minnesota, having Surveyor's Registration Certificate No. 3628

I further depose and say that on the 27th day of October, 1958, I found the 1/4 corner of sections 7-18 which was evidenced by two remaining original scribed bearing trees of the Government Survey of 1873.

(1) 8 inch Tamarack (now 10 inch windfall with scribing visible) N 5° E 7 links or 4.6 feet.

(2) 5 inch Tamarack (now 9 inch windfall with scribing S visible) S 37° E 17 links or 11.2 feet.

Corner was found to be marked by 3 inch x 3 inch scribed cedar post partly decayed.

and that to perpetuate the location of such corner I did, at the exact location thereof, place a permanent marker consisting of a 2 inch inside diameter, 5 foot long galvanized wrought iron pipe filled with concrete and capped with a 3 inch diameter bronze tablet stamped:

T 145 N R 29 W  
1/4 7-18  
1958  
R.L.S. 3628


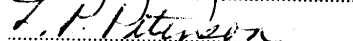
from which reference or witness monuments are located in the manner following:

5 inch Tamarack N 46° W 21.2 feet  
4 inch tamarack S 24° E 8.9 feet  
4 inch tamarack N 26° E 9.6 feet

All reference bearings are true bearings.

  
(Surveyor's Signature)


In the Presence of:

Subscribed and sworn to before me at

Walker, Minnesota

this 11th day of June, 1960

Notary Public  
Deputy Register of Deeds

## OFFICE OF REGISTER OF DEEDS

County of Cass

I hereby certify that the within instrument was filed in this office for record on the 11th day of June A.D., 1960 at 9 o'clock A.M.

  
Register of Deeds

By Deputy



SECTION \_\_\_\_\_ TOWNSHIP \_\_\_\_\_ RANGE \_\_\_\_\_ P.M. \_\_\_\_\_

