



A000590009

OFFICE OF THE COUNTY RECORDER  
CASS COUNTY, MINNESOTA  
CERTIFIED, FILED, AND/OR  
RECORDED ON

2/26/2013 11:54:10 AM

AS DOC #: A000590009

PAGES: 4

REC FEES: 0.00

KATHRYN M. NORBY  
CASS COUNTY RECORDER

BY SR \_\_\_\_\_ Dep

## AFFIDAVIT BY THE CASS COUNTY SURVEYOR IN REGARD TO A CERTIFICATE OF LOCATION OF GOVERNMENT CORNER


STATE OF MINNESOTA    }  
  }ss  
COUNTY OF CASS       }

Robert Kovanen, being first duly sworn, deposes and states as follows:

That Affiant is the County Surveyor in and for the County of Cass, in the State of Minnesota;

That in such capacity Affiant has knowledge of the books and records kept in the Office of the County Surveyor in and for the County of Cass, State of Minnesota;

That the attached CERTIFICATE OF LOCATION OF GOVERNMENT CORNER has been found in the Surveyor's records and after checking with the Cass County Recorder, it was determined that the document was never assigned a document number and was never officially recorded in the real estate records or tracted in the tract indexes within said Cass County Recorder's Office;






That in order to make the attached CERTIFICATE OF LOCATION OF GOVERNMENT CORNER a matter of public record and locatable by legal description, Affiant does herewith attach said document to this affidavit and requests the Cass County Recorder to record same at her earliest opportunity.

FURTHER, Affiant sayeth not.

Robert Kovanen, Cass County Surveyor

Subscribed and sworn to before me this 26<sup>th</sup> day of Feb., 2013.

Notary Public



This instrument was drafted by:

Robert Kovanen  
Cass County Surveyor  
P.O. Box 579  
Walker, MN 56484

# CERTIFICATE OF LOCATION OF GOVERNMENT CORNER

Quarter  
 Corner to Sec. S. 29-32 T. 114N. R. 29W. No. 549

State of Minnesota, }  
 County of Cass } ss.

I hereby certify that on the 17th day of July 19 69  
 I found the Quarter corner of Sections 29-32  
 which was evidenced by remains of the General Land Office Survey of 1926 and documented  
 in Forest Service Record

and I further certify that to perpetuate the location of such corner, I did, at the exact location thereof, place  
 a permanent marker consisting of no new monument set as G.L.O. monument is in good condition

I further certify that I established  
 reference or witness monuments consisting of

which reference or witness monuments are located in the manner following:

Elm 7 inch N17°W 41.23 feet scribed  $\frac{1}{4}$  S29 BT

Elm 5 inch S46°E 58.40 feet scribed  $\frac{1}{4}$  S32 BT

Elm 5 inch S61°W 77.33 feet scribed  $\frac{1}{4}$  S32 BT

Steel sign post 72 inches long due west 3.00 feet with Forest Service signs 54-2 and 54-4  
 attached.

Dated at Cass Lake, Minn., this 23rd day of November 19 70

*William H. Okerman*  
 WILLIAM H. OKERMAN

MINNESOTA REGISTERED LAND SURVEYOR  
 Minnesota Registered Land Surveyor No. 6807


OFFICE OF REGISTER OF DEEDS

County of Cass

I hereby certify that the within instrument was filed in this office for record on the 5th  
 day of February A. D. 19 71 at 9 o'clock A. M.

*Beverly Hendricks*  
 Register of Deeds.

By Deputy.



SECTION \_\_\_\_\_ TOWNSHIP \_\_\_\_\_ RANGE \_\_\_\_\_ P.M. \_\_\_\_\_

