






That in order to make the attached AFFIDAVIT AS TO LOCATION OF GOVERNMENT CORNER a matter of public record and locatable by legal description, Affiant does herewith attach said document to this affidavit and requests the Cass County Recorder to record same at her earliest opportunity.

FURTHER, Affiant sayeth not.


Robert Kovanen, Cass County Surveyor

Subscribed and sworn to before me
this 26th day of Feb., 2013.


Notary Public



This instrument was drafted by:

Robert Kovanen
Cass County Surveyor
P.O. Box 579
Walker, MN 56484

AFFIDAVIT AS TO LOCATION OF GOVERNMENT CORNER

Corner to Sec. 21-22-27-28 T. 144N R. 29W No.

State of Minnesota, }
 County of Cass } ss.

Peter J. Meyer, being first duly sworn, deposes and says:

That I reside at Cass Lake, Minnesota, and am registered as a Land Surveyor under the laws of the State of Minnesota, having Surveyor's Registration Certificate No. 3628.

I further depose and say that on the 7th day of January, 1963, I found the section corner of sections 21-22-27-28 which was evidenced by the remains of a General Land Office Survey of 1926.

A 2 inch diameter iron post with brass cap stamped T144N R29W was found marking corner.

	S21	S22
	S28	S27
	1926	

Maple 10 inch N10°E 34 links or 22.44 feet (now a maple windfall N10°E 22.44 feet.)
 Birch 10 inch S25°E 27 links or 17.82 feet (now a birch 13 inch S30°E 17.82 feet.)
 Balsam 8 inch S60¹/₂°W 20 links or 13.2 feet (now a balsam stub S56°W 13.2 feet with scribe.)
 Balsam 6 inch N25¹/₂°W 5 links or 3.3 feet (now a decayed stump N25°W 3.3 feet.)
 and that to perpetuate the location of such corner I did, at the exact location thereof, place a permanent marker consisting of no new monument set as the G.L.O. brass cap is in good condition.

from which reference or witness monuments are located in the manner following:

Birch 6 inch N34°W 27.1 feet marked S 21 BT
 Elm 18 inch N29°E 75.55 feet marked S 22 BT
 Elm 17 inch S67°E 33.65 feet marked S 27 BT
 Maple 4 inch S39°W 22.75 feet marked X BT
 Steel sign post 72 inches long set 24 inches in the ground with signs 54-2 and 54-4 attached due North 4.1 feet.

All reference bearings are true bearings.

Peter J. Meyer
 (Surveyor's Signature)
 In the Presence of:
Beulah Hendricks
Jane Ann Nelson
 Subscribed and sworn to before me at
 Walker, Minnesota
 this 9th day of July, 1963.
Beulah Hendricks
 Notary Public

Deputy Register of Deeds
 Cass County, Minnesota

OFFICE OF REGISTER OF DEEDS

County of Cass

I hereby certify that the within instrument was filed in this office for record on the 3rd day of July, A.D., 1963 at 9 o'clock A.M.

Leonard P. Peterson
 Register of Deeds

By *Beulah Hendricks* Deputy



SECTION _____ TOWNSHIP _____ RANGE _____ P.M.

