



A000588275

OFFICE OF THE COUNTY RECORDER
CASS COUNTY, MINNESOTA
CERTIFIED, FILED, AND/OR
RECORDED ON

1/2/2013 2:05:21 PM

AS DOC #: A000588275

PAGES: 4

REC FEES: 0.00

KATHRYN M. NORBY
CASS COUNTY RECORDER

BY KF Dep

Page 1 of 4
A000588275

**AFFIDAVIT BY THE CASS COUNTY SURVEYOR
IN REGARD TO A CERTIFICATE OF LOCATION
OF GOVERNMENT CORNER**

STATE OF MINNESOTA }
 }ss
COUNTY OF CASS }

Robert Kovanen, being first duly sworn, deposes and states as follows:

That Affiant is the County Surveyor in and for the County of Cass, in the State of Minnesota;

That in such capacity Affiant has knowledge of the books and records kept in the Office of the County Surveyor in and for the County of Cass, State of Minnesota;


That the attached CERTIFICATE OF LOCATION OF GOVERNMENT CORNER has been found in the Surveyor's records and after checking with the Cass County Recorder, it was determined that the document was never assigned a document number and was never officially recorded in the real estate records or tracted in the tract indexes within said Cass County Recorder's Office;




-2-

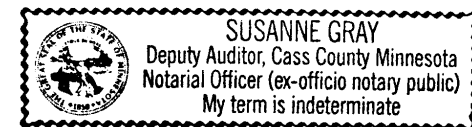
That in order to make the attached CERTIFICATE OF LOCATION OF GOVERNMENT CORNER a matter of public record and locatable by legal description, Affiant does herewith attach said document to this affidavit and requests the Cass County Recorder to record same at her earliest opportunity.

FURTHER, Affiant sayeth not.


Robert Kovanen, Cass County Surveyor

Subscribed and sworn to before me
this 2nd day of Jan, 2013.


Notary Public



This instrument was drafted by:

Robert Kovanen
Cass County Surveyor
P.O. Box 579
Walker, MN 56484

CERTIFICATE OF LOCATION OF GOVERNMENT CORNER

Center
 ¼ Corner to Sec. 8 T. 141N R. 28W No. 5th PM 732

State of Minnesota, }
 County of Cass } ss.

I hereby certify that on the 9th day of September 1971
 I found the Center quarter corner of Section 8
 which was evidenced by remains of the General Land Office resurvey of 1918

and I further certify that to perpetuate the location of such corner, I did, at the exact location thereof, place
 a permanent marker consisting of existing G.L.O. monument

I further certify that I established
 reference or witness monuments consisting of

which reference or witness monuments are located in the manner following:

Oak 13 inch N54°W 46.1 feet scribed C1/4 S8 BT

Oak 8 inch S33°W 44.4 feet scribed C1/4 S8 BT

Red Pine 17 inch S29°E 84.8 feet scribed C1/4 S8 BT

Steel sign post 72 inches long set due south 1.9 feet with Forest Service signs

54-2 and 54-4 attached

Dated at Bemidji, Minn., this 10th day of September 1971

William O. Beltrami
 Beltrami County Surveyor

OFFICE OF REGISTER OF DEEDS }

County of Cass }

I hereby certify that the within instrument was filed in this office for record on the 8th
 day of October A. D. 19 71 at 9 o'clock A. M.

Barbara Hendricks
 Register of Deeds.

By Deputy.



SECTION _____ TOWNSHIP _____ RANGE _____ P.M. _____

