



A000587928

**OFFICE OF THE COUNTY RECORDER
CASS COUNTY, MINNESOTA
CERTIFIED, FILED, AND/OR
RECORDED ON**

12/27/2012 3:36:08 PM

AS DOC #: A000587928

PAGES: 4

REC FEES: 0.00

**KATHRYN M. NORBY
CASS COUNTY RECORDER**

BY SR _____ Dep

**AFFIDAVIT BY THE CASS COUNTY SURVEYOR
IN REGARD TO AN AFFIDAVIT AS TO
LOCATION OF A GOVERNMENT CORNER**

STATE OF MINNESOTA }
 }ss
COUNTY OF CASS }

Robert Kovanen, being first duly sworn, deposes and states as follows:

That Affiant is the County Surveyor in and for the County of Cass, in the State of Minnesota;

That in such capacity Affiant has knowledge of the books and records kept in the Office of the County Surveyor in and for the County of Cass, State of Minnesota;

That the attached AFFIDAVIT AS TO LOCATION OF GOVERNMENT CORNER has been found in the Surveyor's records and after checking with the Cass County Recorder, it was determined that the document was never assigned a document number and was never officially recorded in the real estate records or tracted in the tract indexes within said Cass County Recorder's Office;



Page 1 of 4


A000587928



-2-


That in order to make the attached AFFIDAVIT AS TO LOCATION OF GOVERNMENT CORNER a matter of public record and locatable by legal description, Affiant does herewith attach said document to this affidavit and requests the Cass County Recorder to record same at her earliest opportunity.

FURTHER, Affiant sayeth not.

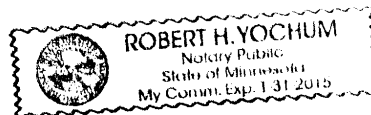


Robert Kovanen, Cass County Surveyor

Subscribed and sworn to before me
this 26th day of Dec, 2012.



Notary Public



This instrument was drafted by:

Robert Kovanen
Cass County Surveyor
P.O. Box 579
Walker, MN 56484

AFFIDAVIT AS TO LOCATION OF GOVERNMENT CORNER

Southwest 1/16

Corner to Sec. 12 T. 111N R. 30 W No. 94

State of Minnesota, }
 County of Cass } ss.

Peter J. Meyer, being first duly sworn, deposes and says:

That I reside at Cass Lake, Minnesota, and am registered as a Land Surveyor under the laws of the State of Minnesota, having Surveyor's Registration Certificate No. 3628.

I further depose and say that on the 19th day of April, 1962, I found the Southwest 1/16 corner of Section 12 which was evidenced by two bearing trees from the GLO survey of 1917.

Plack Oak 10" S31°E 135 Lks. or 89.10 feet (Now 15" oak S31°E 87.6 feet scribe overgrown.)

Poplar 10" S12°W 70 Lks. or 46.20 feet (Now a Aspen snag with blaze facing corner S12°W 46.20 feet.)

Corner was found to be marked by a 1" diameter iron post SW 1/16 S12
 with a GLO brass cap stamped:— 1917

and that to perpetuate the location of such corner I did, at the exact location thereof, place a permanent marker consisting of No. new monument set as GLO brass cap is in good condition.

from which reference or witness monuments are located in the manner following:

Oak 15" S31½°E 87.6 feet Marked SW 1/16 BT

Jack pine 10" N70°W 63.9 feet Marked SW 1/16 S12 BT

All reference bearings are true bearings.

Peter J. Meyer
 (Surveyor's Signature)

In the Presence of:

Bessie H. Weaver
Jane Ann Nelson

Subscribed and sworn to before me at
 Walker, Minnesota

this 19 day of December, 1962

Bessie H. Weaver
 Notary Public

Deputy Register of Deeds, Cass Co., Minn.

OFFICE OF REGISTER OF DEEDS

County of Cass

I hereby certify that the within instrument was filed in this office for record on the 10 day of December A.D., 1962 at 9 o'clock A.M.

L. Peterson
 Register of Deeds

By *B. R.* Deputy

SECTION _____ TOWNSHIP _____ RANGE _____ P.M.

