





-2-

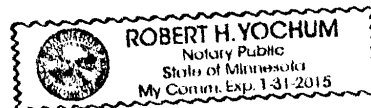
That in order to make the attached AFFIDAVIT AS TO LOCATION OF GOVERNMENT CORNER a matter of public record and locatable by legal description, Affiant does herewith attach said document to this affidavit and requests the Cass County Recorder to record same at her earliest opportunity.

FURTHER, Affiant sayeth not.

  
\_\_\_\_\_  
Robert Kovanen, Cass County Surveyor

Subscribed and sworn to before me  
this 26<sup>th</sup> day of DEC, 2012.

  
\_\_\_\_\_  
Notary Public



This instrument was drafted by:

Robert Kovanen  
Cass County Surveyor  
P.O. Box 579  
Walker, MN 56484

## AFFIDAVIT AS TO LOCATION OF GOVERNMENT CORNER

North East 1/16  
 Corner to Sec. 12 T. 141 N R. 31 W No. 208

State of Minnesota, }  
 County of Cass } ss.

Peter J. Meyer, being first duly sworn, deposes and says:  
 That I reside at Cass Lake, Minnesota, and am registered as a Land Surveyor under the laws of the State of Minnesota, having Surveyor's Registration Certificate No. 3628.  
 I further depose and say that on the 14th day of May, 1962, I found the North East 1/16 corner of Section 12 which was evidenced by a 1 inch diameter iron post with brass cap marked:- NE 1/16 S 12 set by G.L.O. resurvey of 1917.  
 1917  
 Jack pine 6" N43 1/2°E 103 links (67.98') (Now a jack pine log and stump hole Log scribed "NE 1/16" N43 1/2°E 67.98')  
 Jack pine 6" S70-3/4°W 19 links (12.54') (Now a fresh cut log and stump with scribe visible S70-3/4°W 12.54')

and that to perpetuate the location of such corner I did, at the exact location thereof, place a permanent marker consisting of No new marker set as G.L.O. brass cap is in place

from which reference or witness monuments are located in the manner following:

Steel sign post West 2.6 feet

Cedar post 4" x 4" x 72" penta-treated with red top North 2.9 feet.

All reference bearings are true bearings.

*Peter J. Meyer*  
 (Surveyor's Signature)  
 In the Presence of  
*Beulah Hendricks*  
*Janet Nelson*  
 Subscribed and sworn to before me at  
 Walker, Minnesota  
 this 16 day of September, 1963  
*Beulah Hendricks*  
 Notary Public  
 Register of Deeds, Cass County, Minn.

## OFFICE OF REGISTER OF DEEDS

County of Cass

I hereby certify that the within instrument was filed in this office for record on the 16 day of September, A.D., 1963 at 9 o'clock A.M.

*Leonard P. Peterson*  
 Register of Deeds  
 By *Beulah Hendricks* Deputy

8-22-63  
 BHE





SECTION \_\_\_\_\_ TOWNSHIP \_\_\_\_\_ RANGE \_\_\_\_\_ P.M. \_\_\_\_\_

