



A000587867

OFFICE OF THE COUNTY RECORDER
CASS COUNTY, MINNESOTA
CERTIFIED, FILED, AND/OR
RECORDED ON

12/27/2012 1:06:22 PM

AS DOC #: A000587867

PAGES: 4

REC FEES: 0.00

KATHRYN M. NORBY
CASS COUNTY RECORDER

BY KF Dep

Page 1 of 4 A000587867

AFFIDAVIT BY THE CASS COUNTY SURVEYOR IN REGARD TO A CERTIFICATE OF LOCATION OF GOVERNMENT CORNER

STATE OF MINNESOTA }
 }ss
COUNTY OF CASS }

Robert Kovanen, being first duly sworn, deposes and states as follows:

That Affiant is the County Surveyor in and for the County of Cass, in the State of Minnesota;

That in such capacity Affiant has knowledge of the books and records kept in the Office of the County Surveyor in and for the County of Cass, State of Minnesota;


That the attached CERTIFICATE OF LOCATION OF GOVERNMENT CORNER has been found in the Surveyor's records and after checking with the Cass County Recorder, it was determined that the document was never assigned a document number and was never officially recorded in the real estate records or tracted in the tract indexes within said Cass County Recorder's Office;



-2-


That in order to make the attached CERTIFICATE OF LOCATION OF GOVERNMENT CORNER a matter of public record and locatable by legal description, Affiant does herewith attach said document to this affidavit and requests the Cass County Recorder to record same at her earliest opportunity.


FURTHER, Affiant sayeth not.



Robert Kovanen, Cass County Surveyor

Subscribed and sworn to before me
this 26th day of December, 2012.





Notary Public

This instrument was drafted by:

Robert Kovanen
Cass County Surveyor
P.O. Box 579
Walker, MN 56484

AFFIDAVIT AS TO LOCATION OF GOVERNMENT CORNER

Quarter
Corner to Sec. 30-31 T. 141 N R. 28 W No. 350

State of Minnesota, }
County of Cass } ss.

William H. Okerman, being first duly sworn, deposes and says:

That I reside at Bemidji, Minnesota, and am registered as a Land Surveyor under the laws of the State of Minnesota, having Surveyor's Registration Certificate No. 6807.

I further depose and say that on the 27th day of August, 1964, I found the Quarter corner of Sections 30-31 which was evidenced by remains of the G.L.O. resurvey of 1918.

Poplar 10" N86 $\frac{1}{2}$ °E 18 links (11.9') now an 18" Aspen at record bearing and distance scribe overgrown.

White Pine 6" S27°W 33 links (21.8') now an 18" white pine at record bearing and distance. Scribe overgrown.

and that to perpetuate the location of such corner I did, at the exact location thereof, place a permanent marker consisting of no new monument set, as the G.L.O. Brass Cap is in good condition.

from which reference or witness monuments are located in the manner following:

Tamarack 10" N20°E 53.9 feet scribed 1/4 S 30 BT

White Pine (G.L.O.) 18" S27°W 21.8 feet re-scribed 1/4 S 31 BT

Steel sign post 72" long due north 2.6 feet with Forest Service signs 54-2 and 54-4 attached.

All reference bearings are true bearings.

William H. Okerman
(Surveyor's Signature)

In the Presence of:

Beulah Hendrick

Subscribed and sworn to before me at

Walker, Minnesota

this 20th day of October, 1964

Beulah Hendrick

--Notary Public

Deputy Register of Deeds
Cass County, Minn.

OFFICE OF REGISTER OF DEEDS

County of Cass

I hereby certify that the within instrument was filed in this office for record on the 20th day of October, A.D., 1964 at 9 o'clock A.M.

Leonard P. Peterson

Register of Deeds

By *Beulah Hendrick* Deputy



SECTION _____ TOWNSHIP _____ RANGE _____ P.M. _____

