



A000587764

OFFICE OF THE COUNTY RECORDER
CASS COUNTY, MINNESOTA
CERTIFIED, FILED, AND/OR
RECORDED ON

12/27/2012 9:42:49 AM

AS DOC #: A000587764

PAGES: 4

REC FEES: 0.00

KATHRYN M. NORBY
CASS COUNTY RECORDER

BY KF Dep

Page 1 of 4
A000587764

AFFIDAVIT BY THE CASS COUNTY SURVEYOR IN REGARD TO AN AFFIDAVIT AS TO LOCATION OF A GOVERNMENT CORNER

STATE OF MINNESOTA }

}ss

COUNTY OF CASS }

Robert Kovanen, being first duly sworn, deposes and states as follows:

That Affiant is the County Surveyor in and for the County of Cass, in the State of Minnesota;

That in such capacity Affiant has knowledge of the books and records kept in the Office of the County Surveyor in and for the County of Cass, State of Minnesota;


That the attached AFFIDAVIT AS TO LOCATION OF GOVERNMENT CORNER has been found in the Surveyor's records and after checking with the Cass County Recorder, it was determined that the document was never assigned a document number and was never officially recorded in the real estate records or tracted in the tract indexes within said Cass County Recorder's Office;



-2-

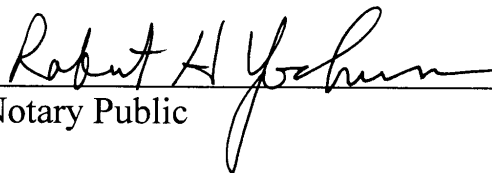
That in order to make the attached AFFIDAVIT AS TO LOCATION OF GOVERNMENT CORNER a matter of public record and locatable by legal description, Affiant does herewith attach said document to this affidavit and requests the Cass County Recorder to record same at her earliest opportunity.

FURTHER, Affiant sayeth not.

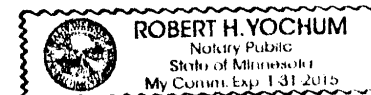


Robert Kovanen, Cass County Surveyor

Subscribed and sworn to before me
this 30th day of DEC, 2012.



Notary Public



This instrument was drafted by:

Robert Kovanen
Cass County Surveyor
P.O. Box 579
Walker, MN 56484

AFFIDAVIT AS TO LOCATION OF GOVERNMENT CORNER

Corner to Sec. 36 T. 141N R. 30W No. 626

State of Minnesota, }
County of Cass ss.

William H. Okerman, being first duly sworn, deposes and says:

That I reside at Bemidji, Minnesota, and am registered as a Land Surveyor under the laws of the State of Minnesota, having Surveyor's Registration Certificate No. 6807.

I further depose and say that on the 28th day of April, 1965, I found the Quarter corner of Section 36 which was evidenced by a 2 inch diameter iron pipe at corner location.

and that to perpetuate the location of such corner I did, at the exact location thereof, place a permanent marker consisting of a 2 inch inside diameter 5 feet long galvanized steel monument filled with concrete and capped with a 3 inch diameter bronze tablet stamped:

T141N R30W
¼ S 36
T141N
1965
R.L.S. No. 6807

from which reference or witness monuments are located in the manner following:

Aspen 6 inch N46°W 19.6 feet scribed ¼ S 36 BT.
Maple 5 inch N53°E 27.5 feet scribed ¼ S 36 BT.

Forest Service sign 54-4 attached to N.E. BT.

All reference bearings are true bearings.

William H. Okerman
(Surveyor's Signature)

In the Presence of:

Milton E. Hansley
Romey A. Johnson

Subscribed and sworn to before me at

Cass Lake, Minnesota
this 8th day of August, 1969

Gordon E. Close

Notary Public
GORDON E. CLOSENotary Public, Cass County, Minn.
My commission expires July 28, 1971

OFFICE OF REGISTER OF DEEDS

County of Cass

I hereby certify that the within instrument was filed in this office for record on the 19th day of February, A.D., 1971 at 9 o'clock A.M.

Beulah Hendricks
Register of Deeds

By Deputy



SECTION _____ TOWNSHIP _____ RANGE _____ P.M. _____

