







-2-

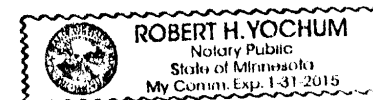
That in order to make the attached AFFIDAVIT AS TO LOCATION OF GOVERNMENT CORNER a matter of public record and locatable by legal description, Affiant does herewith attach said document to this affidavit and requests the Cass County Recorder to record same at her earliest opportunity.

FURTHER, Affiant sayeth not.

  
\_\_\_\_\_  
Robert Kovanen, Cass County Surveyor

Subscribed and sworn to before me  
this 26<sup>th</sup> day of DEC, 2012.

  
\_\_\_\_\_  
Notary Public



This instrument was drafted by:

Robert Kovanen  
Cass County Surveyor  
P.O. Box 579  
Walker, MN 56484

## AFFIDAVIT AS TO LOCATION OF GOVERNMENT CORNER

South 1/16  
 Corner to Sec. 1 - 2 T. 111N R. 30W No. 93

State of Minnesota, }  
 County of Cass } ss.

Peter J. Meyer, being first duly sworn, deposes and says:

That I reside at Cass Lake, Minnesota, and am registered as a Land Surveyor under the laws of the State of Minnesota, having Surveyor's Registration Certificate No. 3628.

I further depose and say that on the 16th day of April, 1962, I found the South 1/16 corner of Sections 1-2 which was evidenced by one bearing tree from the G.L.C. Survey of 1917. Oak 1 1/2" N58 1/2° W 95 Lks. or 62.70 feet (Now a 20" oak windfall N58 1/2° W 62.7 feet scribe decayed)

Corner was found to be marked by a 1" diameter iron post with a G.L.C. brass cap stamped:-

S1/16  
 S 2 | S 1  
 1917

and that to perpetuate the location of such corner I did, at the exact location thereof, place a permanent marker consisting of No new monument set as G.L.C. brass cap is in good condition.

from which reference or witness monuments are located in the manner following:

Oak 5" N33° E 36.6 feet Marked X BT

Oak 5" S50 1/2° W 38.8 feet Marked S1/16 S2 BT

All reference bearings are true bearings.

*Peter J. Meyer*  
 (Surveyor's Signature)

In the Presence of:

*Beulah Kewer*

*June Ann Nelson*

Subscribed and sworn to before me at

Walker, Minnesota

this 10 day of December, 1962

*Beulah Kewer*

--Notary Public--

Deputy Register of Deeds, Cass Co., Minn.

## OFFICE OF REGISTER OF DEEDS

County of Cass

I hereby certify that the within instrument was filed in this office for record on the 10 day of December, A.D., 1962

at 9 o'clock A.M.

*L. F. Silvers*  
 Register of Deeds

By *B. A.* Deputy



SECTION \_\_\_\_\_ TOWNSHIP \_\_\_\_\_ RANGE \_\_\_\_\_ P.M. \_\_\_\_\_

