



A000584200

OFFICE OF THE COUNTY RECORDER  
CASS COUNTY, MINNESOTA  
CERTIFIED, FILED, AND/OR  
RECORDED ON

9/12/2012 9:06:39 AM

AS DOC #: A000584200

PAGES: 4

REC FEES: 0.00

KATHRYN M. NORBY  
CASS COUNTY RECORDER

BY SR \_\_\_\_\_ Dep

**AFFIDAVIT BY THE CASS COUNTY SURVEYOR  
IN REGARD TO AN AFFIDAVIT AS TO  
LOCATION OF A GOVERNMENT CORNER**


STATE OF MINNESOTA     }  
                                          }ss  
COUNTY OF CASS         }

Robert Kovanen, being first duly sworn, deposes and states as follows:

That Affiant is the County Surveyor in and for the County of Cass, in the State of Minnesota;

That in such capacity Affiant has knowledge of the books and records kept in the Office of the County Surveyor in and for the County of Cass, State of Minnesota;

That the attached AFFIDAVIT AS TO LOCATION OF GOVERNMENT CORNER has been found in the Surveyor's records and after checking with the Cass County Recorder, it was determined that the document was never assigned a document number and was never officially recorded in the real estate records or traced in the tract indexes within said Cass County Recorder's Office;



Page 1 of 4

A000584200



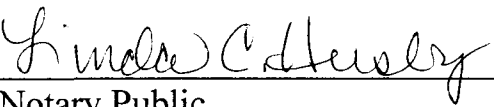
-2-

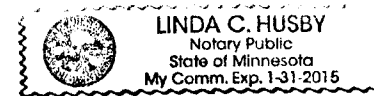
That in order to make the attached AFFIDAVIT AS TO LOCATION OF GOVERNMENT CORNER a matter of public record and locatable by legal description, Affiant does herewith attach said document to this affidavit and requests the Cass County Recorder to record same at her earliest opportunity.

FURTHER, Affiant sayeth not.

  
\_\_\_\_\_  
Robert Kovanen, Cass County Surveyor

Subscribed and sworn to before me  
this 6 day of Sept, 2012.

  
\_\_\_\_\_  
Notary Public



This instrument was drafted by:

Robert Kovanen  
Cass County Surveyor  
P.O. Box 579  
Walker, MN 56484

## AFFIDAVIT AS TO LOCATION OF GOVERNMENT CORNER

North 1/16  
Corner to Sec.'s 7-8 ..... T. 141N ..... R. 27W ..... No. 690 .....State of Minnesota, }  
County of Cass } ss.

William H. Okerman ..... , being first duly sworn, deposes and says:

That I reside at Bemidji ..... , Minnesota ..... , and am registered as a Land Surveyor under the laws of the State of Minnesota, having Surveyor's Registration Certificate No. 6807 .....

I further depose and say that on the 23rd ..... day of October ..... , 1969 ..  
I found the North 1/16 ..... corner of Sections 7 - 8 .....  
which was evidenced by remains of the G.L.O. resurvey of 1919 consisting of 1 inch diameter  
iron post 3 feet long with brass cap markedPoplar 8 inch S69°30'E 54.78 feet  
N. Pine S59°30'W 32.34 feetN 1/16  
S7 | S8  
1919and that to perpetuate the location of such corner I did, at the exact location thereof, place a permanent marker  
consisting of no new monument set as G.L.O. monument is in good condition. ....

from which reference or witness monuments are located in the manner following:

W. Pine 29 inch N62°W 140.50 feet scribed BT  
W. Oak 6 inch S51°W 209.20 feet scribed BT  
N. Pine 4 inch S11°E 191.20 feet scribed BTSteel sign post 6 feet long set due east 2.0 feet with Forest  
Service signs 54-2 and 54-4 attached.

All reference bearings are true bearings.

William H. Okerman  
(Surveyor's Signature)

In the Presence of:

Clifford B. Linn  
Harrison M. Williamson

Subscribed and sworn to before me at

Cass Lake, Minnesota  
this 30th day of April, 1970John E. Chase  
Notary Public

## OFFICE OF REGISTER OF DEEDS

County of Cass .....

I hereby certify that the within instrument was  
filed in this office for record on the 8th .....  
day of October ..... A.D., 1971  
at 9 o'clock A.M.Beulah Hendrick  
Register of Deeds

By ..... Deputy



SECTION \_\_\_\_\_ TOWNSHIP \_\_\_\_\_ RANGE \_\_\_\_\_ P.M. \_\_\_\_\_

