







-2-


That in order to make the attached AFFIDAVIT AS TO LOCATION OF GOVERNMENT CORNER a matter of public record and locatable by legal description, Affiant does herewith attach said document to this affidavit and requests the Cass County Recorder to record same at her earliest opportunity.

FURTHER, Affiant sayeth not.

  
\_\_\_\_\_  
Robert Kovanen, Cass County Surveyor

Subscribed and sworn to before me  
this 6<sup>th</sup> day of SEPT., 2012.



  
\_\_\_\_\_  
Notary Public

This instrument was drafted by:

Robert Kovanen  
Cass County Surveyor  
P.O. Box 579  
Walker, MN 56484

## AFFIDAVIT AS TO LOCATION OF GOVERNMENT CORNER

North 1/16

Corner to Sec. 29-30 T. 142N R. 26W No. 320

State of Minnesota, }  
County of Cass } ss.

WILLIAM H. OKERMAN, being first duly sworn, deposes and says:

That I reside at Bemidji, Minnesota, and am registered as a Land Surveyor under the laws of the State of Minnesota, having Surveyor's Registration Certificate No. 6807.

I further depose and say that on the 6th day of September, 1963, I found the North 1/16 corner of Sections 29-30 which was evidenced by the remains of Corner Restoration in 1937 by T. H. Williams, Jr.; assistant to Tech. (found scribed oak post scribed at corner). Also found a 1 1/2" diameter iron pipe at corner.

and that to perpetuate the location of such corner I did, at the exact location thereof, place a permanent marker consisting of a 6" diameter, 60" long cylindrical concrete monument capped with a 3-inch

diameter bronze tablet stamped:

T142N R26W  
N 1/16  
S30 | S29  
1963  
RLS no 6807

from which reference or witness monuments are located in the manner following:

Burr Oak 4" N87°E 21.5 feet scribed X BT

Burr Oak 5" S14°E 25.3 feet scribed N 1/16 S29 BT

Cedar Post 4"x4"x60" with red top due east 4.2 feet with signs 54-4 and 54-2 attached.

All reference bearings are true bearings.

William H. Okerman  
(Surveyor's Signature)

In the Presence of:

Beulah Hendricks

Subscribed and sworn to before me at

Walker, Minnesota

this 20th day of October, 1964

Beulah Hendricks  
Notary PublicDeputy Register of Deeds  
Cass County, Minnesota

## OFFICE OF REGISTER OF DEEDS

County of Cass

I hereby certify that the within instrument was filed in this office for record on the 20th day of October, A.D., 1964 at 9 o'clock A.M.

Leonard P. Peterson  
Register of Deeds

By Beulah Hendricks Deputy



SECTION \_\_\_\_\_ TOWNSHIP \_\_\_\_\_ RANGE \_\_\_\_\_ P.M. \_\_\_\_\_

