




-2-

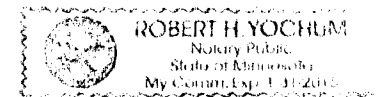
That in order to make the attached AFFIDAVIT AS TO LOCATION OF GOVERNMENT CORNER a matter of public record and locatable by legal description, Affiant does herewith attach said document to this affidavit and requests the Cass County Recorder to record same at her earliest opportunity.

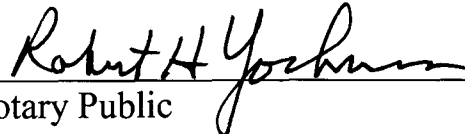
FURTHER, Affiant sayeth not.



Robert Kovanen, Cass County Surveyor

Subscribed and sworn to before me
this 6th day of SEPT., 2012.





Notary Public

This instrument was drafted by:

Robert Kovanen
Cass County Surveyor
P.O. Box 579
Walker, MN 56484

AFFIDAVIT AS TO LOCATION OF GOVERNMENT CORNER

Angle Point 3 which is 9.94 chains west of the center quarter

Corner to Sec. 21 T. 142N R. 30W No.

State of Minnesota, }
 County of Cass } ss.

Peter J. Meyer, being first duly sworn, deposes and says:

That I reside at Cass Lake, Minn., and am registered as a Land Surveyor under the laws of the State of Minnesota, having Surveyor's Registration Certificate No. 3628

I further depose and say that on the 21st day of January, 1964, I found the Angle Point 3 corner of Tract 1357 in Section 21 which was evidenced by a 1 inch diameter iron post with brass cap stamped:

AP 3
TR
1357
TR 1358
1918

and that to perpetuate the location of such corner I did, at the exact location thereof, place a permanent marker consisting of No new monument set as the GLO brass cap is in good condition.

from which reference or witness monuments are located in the manner following:

Red Pine 10 inch N29°E 66.7 feet scribed AP BT

Red Pine 11 inch S20°W 41.2 feet, scribed AP BT

Steel sign post 72 inches long, set 24 inches in ground with Standard F.S. sign 54-4 attached due East 4.7 feet.

All reference bearings are true bearings.

Peter J. Meyer
 (Surveyor's Signature)
 In the Presence of:
Beulah Hendrick
Gene Ann Miller
 Subscribed and sworn to before me at
 Walker, Minnesota
 this 10th day of June, 1964
Beulah Hendrick
 -Notary Public-

DEPUTY REGISTER OF DEEDS
 CASS COUNTY, MINN.

OFFICE OF REGISTER OF DEEDS

County of Cass

I hereby certify that the within instrument was filed in this office for record on the 10th day of June, A.D., 1964 at 9 o'clock A.M.

Leonard R. Peterson
 Register of Deeds

By *Beulah Hendrick* Deputy



SECTION _____ TOWNSHIP _____ RANGE _____ P.M. _____

