



A000584121

OFFICE OF THE COUNTY RECORDER
CASS COUNTY, MINNESOTA
CERTIFIED, FILED, AND/OR
RECORDED ON

9/11/2012 1:01:14 PM

AS DOC #: A000584121

PAGES: 4

REC FEES: 0.00

KATHRYN M. NORBY
CASS COUNTY RECORDER

BY KF Dep

AFFIDAVIT BY THE CASS COUNTY SURVEYOR IN REGARD TO A CERTIFICATE OF LOCATION OF GOVERNMENT CORNER


STATE OF MINNESOTA }
 }ss
COUNTY OF CASS }

Robert Kovanen, being first duly sworn, deposes and states as follows:

That Affiant is the County Surveyor in and for the County of Cass, in the State of Minnesota;

That in such capacity Affiant has knowledge of the books and records kept in the Office of the County Surveyor in and for the County of Cass, State of Minnesota;

That the attached CERTIFICATE OF LOCATION OF GOVERNMENT CORNER has been found in the Surveyor's records and after checking with the Cass County Recorder, it was determined that the document was never assigned a document number and was never officially recorded in the real estate records or tracted in the tract indexes within said Cass County Recorder's Office;



Page 1 of 4


A000584121



-2-


That in order to make the attached CERTIFICATE OF LOCATION OF GOVERNMENT CORNER a matter of public record and locatable by legal description, Affiant does herewith attach said document to this affidavit and requests the Cass County Recorder to record same at her earliest opportunity.


FURTHER, Affiant sayeth not.



Robert Kovanen, Cass County Surveyor

Subscribed and sworn to before me
this 6th day of SEPT., 2012.





Notary Public

This instrument was drafted by:

Robert Kovanen
Cass County Surveyor
P.O. Box 579
Walker, MN 56484

AFFIDAVIT AS TO LOCATION OF GOVERNMENT CORNER

South 1/16
Corner to Sec's 21 - 22 T. 142N R. 30W No. 567

State of Minnesota, }
County of Cass } ss.

William H. Okerman, being first duly sworn, deposes and says:

That I reside at Bemidji, Minnesota, and am registered as a Land Surveyor under the laws of the State of Minnesota, having Surveyor's Registration Certificate No. 6807.

I further depose and say that on the 15th day of December, 1965, I found the South 1/16 corner of Sections 21 - 22 which was evidenced by remains of the G.L.O. resurvey of 1913 consisting of 1 inch diameter iron post, 3 feet long with brass cap marked:

Found post as described

S 1/16
S21/S22
1918

Pine 22 inch S55°E 85.14 feet - now a stump with scribe visible

Poplar 6 inch S10 1/4°W 38.94 feet - not found

and that to perpetuate the location of such corner I did, at the exact location thereof, place a permanent marker consisting of no new monument set as G.L.O. monument is in good condition.

from which reference or witness monuments are located in the manner following:

Oak 7 inch N60°W 17.9 feet scribed S1/16 S21 BT

Ash 6 inch North 27.5 feet scribed S 1/16 BT

Steel sign post 72 inches long due south 6.2 feet with Forest Service signs 54-2 and 54-2 attached.

All reference bearings are true bearings.

William H. Okerman
(Surveyor's Signature)

In the Presence of:

Jayce E. Miller
Clifford B. Senn

Subscribed and sworn to before me at

Cass Lake, Minnesota

this 3rd day of June, 1970

Gordon E. Close
GORDON E. CLOSE Notary Public

Notary Public, Cass County, Minn.
My commission expires July 24, 1971

OFFICE OF REGISTER OF DEEDS

County of Cass

I hereby certify that the within instrument was filed in this office for record on the 5th day of February, A.D., 1971 at 9 o'clock A.M.

Paula Hendrickson
Register of Deeds

By Deputy



SECTION _____ TOWNSHIP _____ RANGE _____ P.M. _____

