


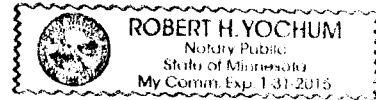



That in order to make the attached AFFIDAVIT AS TO LOCATION OF GOVERNMENT CORNER a matter of public record and locatable by legal description, Affiant does herewith attach said document to this affidavit and requests the Cass County Recorder to record same at her earliest opportunity.

FURTHER, Affiant sayeth not.


Robert Kovanen, Cass County Surveyor

Subscribed and sworn to before me
this 6th day of SEPT., 2012.




Notary Public

This instrument was drafted by:

Robert Kovanen
Cass County Surveyor
P.O. Box 579
Walker, MN 56484

AFFIDAVIT AS TO LOCATION OF GOVERNMENT CORNER

Section
Corner to Sec. 25-36-30-31 T. 142N R. ~~25-26W~~ No. 370

State of Minnesota, }
County of Cass } ss.

William H. Okerman

, being first duly sworn, deposes and says:

That I reside at Bemidji, Minnesota, and am registered as a Land Surveyor under the laws of the State of Minnesota, having Surveyor's Registration Certificate No. 6807

I further depose and say that on the 8th day of October, 1963, I found the section corner of Sections 25-36-30-31 which was evidenced by original government survey of 1872 - and subsequent corner restoration by R. T. DeFant, Jr. Civil Engineer

(Orig BT
(W. Pine 24" N17°E 68.64' (Now a decayed pine at record bearing and distance)
(White Pine stump N12°E 142.25 feet scribed S30
(Notes of DeFant.

Well point marks corner.

and that to perpetuate the location of such corner I did, at the exact location thereof, place a permanent marker consisting of 6" diameter 60" long Cylindrical Concrete Monument 36" in ground,

Capped with a 3" diameter bronze tablet stamped

T142N
~~R26W~~ ~~R25W~~

| | |
|-----|-----|
| S25 | S30 |
| S36 | S31 |

1963

RLS. No. 6807

from which reference or witness monuments are located in the manner following:

Red Pine 19" N56°E 64.6 feet scribed S30 BT
Red Pine 17" S89°W 90.5 feet scribed S36 BT
Rock 3'x3'x1' S52°W 4.9 feet x chisled on top.

Cedar Post 4"x4"x60" due East 3.6 feet with red top and signs 54-2 and 54-4 attached.

All reference bearings are true bearings.

William H. Okerman
(Surveyor's Signature)

In the Presence of:

Beulah Hendricks
William Wilson

Subscribed and sworn to before me at

Walker, Minn.

this 2nd day of February, 1965

Beulah Hendricks

---Notary Public---

Register of Deeds

OFFICE OF REGISTER OF DEEDS

County of Cass

I hereby certify that the within instrument was filed in this office for record on the 2nd day of February, A.D., 1965 at 9 o'clock A.M.

Beulah Hendricks
Register of Deeds

By Deputy



SECTION _____ TOWNSHIP _____ RANGE _____ P.M. _____

