



A000583899

OFFICE OF THE COUNTY RECORDER
CASS COUNTY, MINNESOTA
CERTIFIED, FILED, AND/OR
RECORDED ON

9/7/2012 2:08:05 PM

AS DOC #: A000583899

PAGES: 3

REC FEES: 0.00

KATHRYN M. NORBY
CASS COUNTY RECORDER

BY KF Dep

**AFFIDAVIT BY THE CASS COUNTY SURVEYOR
IN REGARD TO A CERTIFICATE OF LOCATION
OF GOVERNMENT CORNER**

STATE OF MINNESOTA }

}ss

COUNTY OF CASS }

Robert Kovanen, being first duly sworn, deposes and states as follows:

That Affiant is the County Surveyor in and for the County of Cass, in the State of Minnesota;

That in such capacity Affiant has knowledge of the books and records kept in the Office of the County Surveyor in and for the County of Cass, State of Minnesota;

That the attached CERTIFICATE OF LOCATION OF GOVERNMENT CORNER has been found in the Surveyor's records and after checking with the Cass County Recorder, it was determined that the document was never assigned a document number and was never officially recorded in the real estate records or tracted in the tract indexes within said Cass County Recorder's Office;







-2-


That in order to make the attached CERTIFICATE OF LOCATION OF GOVERNMENT CORNER a matter of public record and locatable by legal description, Affiant does herewith attach said document to this affidavit and requests the Cass County Recorder to record same at her earliest opportunity.

FURTHER, Affiant sayeth not.


Robert Kovanen, Cass County Surveyor

Subscribed and sworn to before me
this 30 day of August, 2012.


Notary Public



This instrument was drafted by:

Robert Kovanen
Cass County Surveyor
P.O. Box 579
Walker, MN 56484

CERTIFICATE OF LOCATION OF GOVERNMENT CORNER

Corner to Sec. 25 & 36 T. 137 North R. 30 West of the 5th P.M.
30 & 31 137 29

State of Minnesota

County of Cass

ss.

I hereby certify that on 11 th day of May 1927
 I found the section corner of Sec's 25 & 36, T 137 N., R 30 W
30 & 31, T 137 N., R 29 W
 which was evidenced by reference points previously established
 and I further certify that to perpetuate the location of such corner I did at the exact location thereof place
 a permanent marker consisting of a concrete monument 4"x4" top, 6"x6" base, 18" long.

I further certify that I established two triangular concrete
 reference or witness monuments consisting of 4" top, 6" base and 18" long
 which reference or witness monuments are located in the manner following:

One triangular 4" concrete monument placed on section 31-137-29,
S 52 degrees 30 minutes E, 46.669 feet, making an angle of 45 degrees with
the north line of section 31, 2" of the top of the monument was left exposed.

One triangular 4" concrete monument placed on section 36-137-30,
S 37 degrees 30 minutes W, 46.669 feet, making an angle of 45 degrees with
the north line of section 36, 2" of the top of the monument was left exposed.

The monument at the section corner was so placed that the top
was 4" below the surface of the road.

Dated at Walker, Minn., this 11 th day of May 1927

J. P. Traubman
 Asst. County Highway Engineer

OFFICE OF REGISTER OF DEEDS

County of Cass

I hereby certify that the within instrument was filed in this office for record on the
 day of June A. D. 1927 at 2 o'clock P. M.

By [Signature] Deputy.

Leonard Peterson
 Register of Deeds.