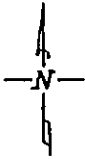


CERTIFICATE OF LOCATION OF GOVERNMENT CORNER

East Quarter Corner, Section 13, Township 142 North, Range 26 West, of the Fifth Principal Meridian, Cass County, Minnesota.

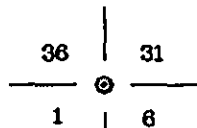
May, 1997; Northern Lights Surveying and Mapping, Inc. set a galvanized steel pipe with a brass cap at the single-proportioned position between the northeast township corner and the Witness Corner to the Northeast Corner of Section 24.

SKETCH OF REFERENCE TIES & EVIDENCE



NOT TO SCALE

Bearings are Grid
North Minnesota
Central Zone, measured
with a hand compass
adjusted to 3°E East
declination.



N0°20'30"E

807.804m

0.424m Norway Pine
N16°W
3.990m to 20d nail
in east face
up 0.200m scribed S18BT
(1997)

0.419m Norway Pine
N60°E
12.052m to 20d nail
in NW face
up 0.390m
scribed S18BT
(1997)

T.142N., R.26W.
Section 13

Steel Signpost
North 1.200m
sign 54-9
(1997)

0.409 Norway Pine
S42°E
2.442m to 20d nail
in NE face
up 0.640m
scribed S18BT
(1997)


T.142N., R.25W.
Section 18

Quarter
Corner
Galvanized
Steel Pipe
Stamped
Brass Cap
(1997)

S0°20'30"W

788.451m

WC NE 24



New bearing trees were
blazed, scribed & painted
red. A tag stating the
bearing & distance was
affixed to the tree. A
nail was placed in the base
of the tree and the distance
was measured from the
monument to the nail.

395057

Statement of evidence relative to this corner location is on the back of this page

I hereby certify that this survey, plan, or report was prepared by me or under my direct supervision and that I am a duly Licensed Land Surveyor under the laws of the State of Minnesota.

Dee Leuelling 11-16-97
LaVerne Leuelling Date

Registered Land Surveyor No. 18089
NORTHERN LIGHTS SURVEYING & MAPPING

OFFICE OF THE COUNTY RECORDER
County of Cass

I hereby certify that this document was filed in the Recorder's office.

Time: 3:22 P.M. Date: Dec. 8, 1997

Recorder Claudine Kayser

By K.S. Deputy

DOCUMENT NO. 395057

Statement of Evidence

East Quarter Corner, Section 13, Township 142 North, Range 26 West, of the Fifth Principal Meridian, Cass County, Minnesota.

1871; General Land Office (G.L.O.) survey notes; Walker, Allen, and Putman set a wooden post for the Quarter Corner and referenced it with the following:

20" White Pine (0.508m)	24" White Pine (0.610m)
N3°W	N84°E
12 Links (2.414m)	70 Links (14.082m)

Said records are on file with the Secretary of State, St. Paul, Minnesota; handwritten copies of these notes are on file with the Cass County Surveyor's Office, Walker, Minnesota.

1983; U.S.D.A.-F.S. Field Book #2, p.26; U.S.D.A.-F.S. survey crew conducted a search of the area, but found no original evidence. They noted that the area had been burned over in the past.

October, 1998; Northern Lights Surveying and Mapping, Inc. crew chief Mike Smith cruised to the approximate corner location and established two Global Positioning System (G.P.S.) search positions, which he used in a G.P.S. session. He conducted a search of the area, but found no G.L.O. evidence. An approximate corner tag was located N84°E approximately 75' (22.860m) from the corner location, and that the corner was located on the north side of a logging landing.

May, 1997; Northern Lights Surveying and Mapping, Inc. crew of Foster and Sherek set, at the lost quarter corner position, a 1.219m long, 0.051m diameter galvanized steel pipe with a 0.083m diameter stamped brass cap, up 0.260m, from which the following references were established:

0.419m Norway Pine	0.409 Norway Pine	0.424m Norway Pine	Steel Signpost
N60°E	S42°E	N18°W	North 1.200m
12.052m to 20d nail	2.442m to 20d nail	3.990m to 20d nail	sign 54-9
in NW face	in NE face	in east face	
up 0.390m	up 0.640m	up 0.200m scribed S18BT	
scribed S18BT	scribed S18BT		

Northern Lights Surveying and Mapping, Inc. Slater Township Field Book #2, p. 34.

Coordinates

Cass County North

Northing = 65,102.203 meters
Easting = 176,222.176 meters

State Plane Coordinate System
Minnesota Central Zone
NAD 83

Northing = 335,097.556 meters
Easting = 826,350.553 meters

Latitude = 47°06'52.53461" North
Longitude = 93°54'10.07439" East