

CERTIFICATE OF LOCATION OF GOVERNMENT CORNER

East Quarter _____ Corner of Section 23, Township 143N, Range 26W, 5th P.M.

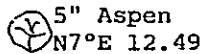
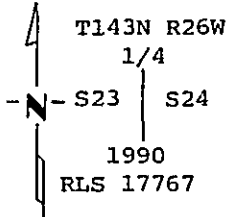
STATE OF MINNESOTA, County of Cass

At the corner location shown on the sketch:

- On _____ found a _____
DATE
- left monument as found, lowered monument, removed monument (explain)
- On 4-13-90 placed a 2" X 54" brass capped monument
DATE

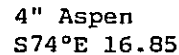
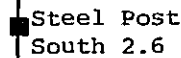
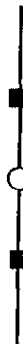
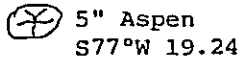
Monument Marked

SKETCH OF REFERENCE TIES
not to scale



SEC. 23

SEC. 24



bearings are true

All trees are scribed, painted with a 30d spike in side and USFS 54-3 tag.

Statement of evidence relative to this corner location is on back of page. 323162

I hereby certify that this survey, plan or report was prepared by me or under my direct supervision and that I am a duly Registered Land Surveyor under the laws of the State of Minnesota.

William G. Clark

Date 8/23/90 Registration No. 17767

OFFICE OF THE COUNTY RECORDER

County of Cass

I hereby certify that this document was filed in the Co. Recorders office at 3:21 P.M. on the 28 day of August A.D., 1990

County Recorder Clouline Kayler

By M.S., Deputy

DOCUMENT NO. 323162

Statement of Evidence:

P21 East quarter corner section 23

1/4 Cor. 23 and 24 (N 1/4 Cor. Sec. 23)

- 1872 U.S. General Land Office survey set wood post for corner and the following references were noted:
W. Pine 8" N 88 degrees E, 12 Links (7.92 feet)
Spruce 4" N 21 degrees W, 8 Links (5.28 feet)
- 1968 Curt Krause, USFS, chained to search area from section corner to north, area has been logged recently, no evidence of corner, or BT's found.
- 11-8-1989 Personnel from Kovanen & Osufsen Inc. traverse to search area, approximately 20 year old clear cut, no evidence of corner found.
- 4-13-1990 Personnel from Kovanen & Osufsen Inc. made an additional search of area, nothing found, set a 2" x 54" brass capped monument by single proportion measurement on line, between the reestablished Northeast corner of Section 23 and the reestablished Southeast corner of Section 23, then witnessed as follows:
Aspen 5" S 77 degrees W, 19.24 feet
Aspen 5" N 07 degrees E, 12.49 feet
Aspen 4" S 74 degrees E, 16.85 feet
Set 8' long steel sign post with sign attached, North 2.7 feet
Set 8' long steel sign post with sign attached, South 2.6 feet

This position is not traceable to the original GLO corner, but accepted as corner for lack of further evidence.