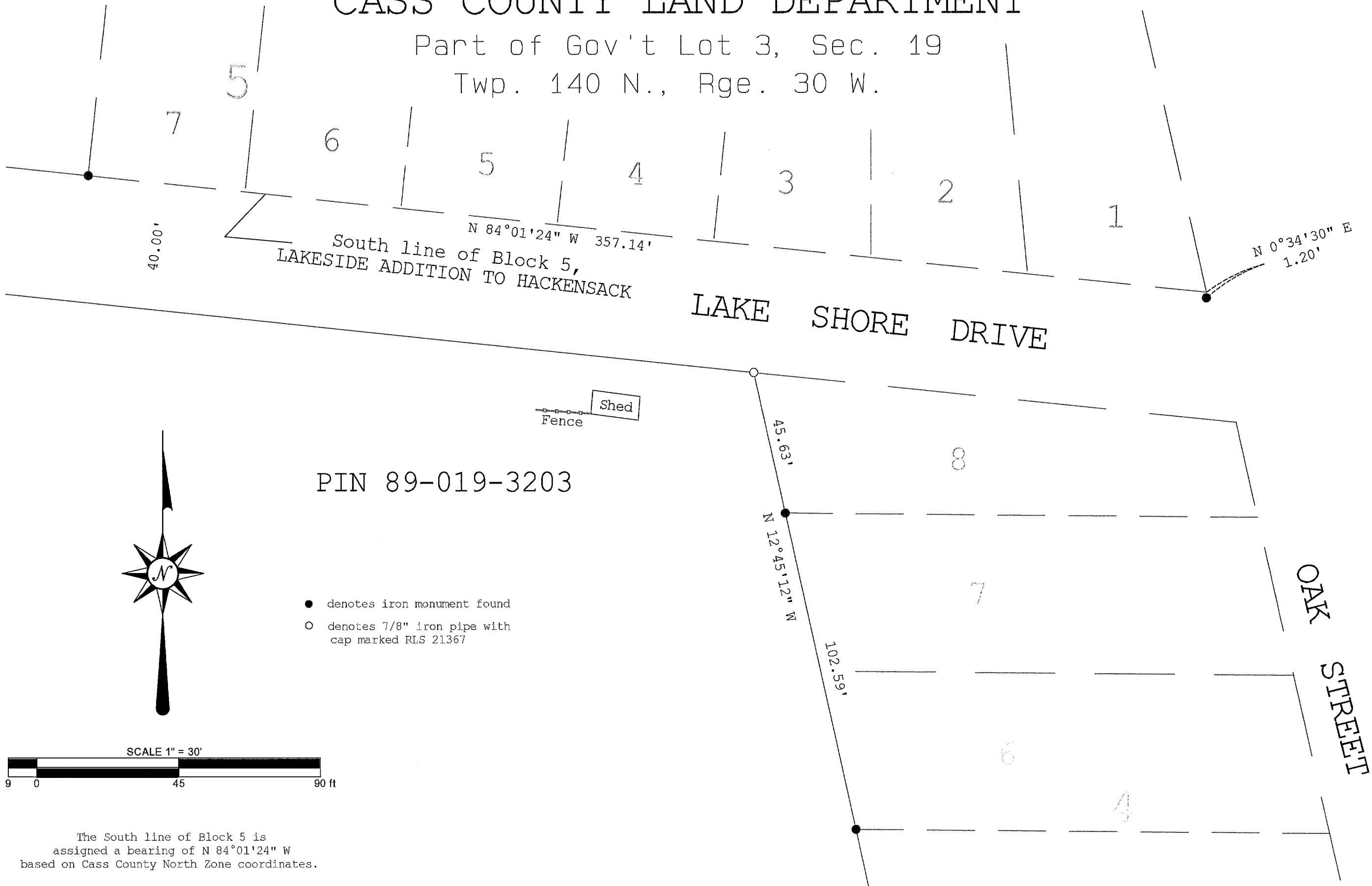
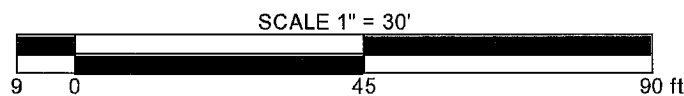


Certificate of Survey for:  
**CASS COUNTY LAND DEPARTMENT**

Part of Gov't Lot 3, Sec. 19  
 Twp. 140 N., Rge. 30 W.




- denotes iron monument found
- denotes 7/8" iron pipe with cap marked RLS 21367



The South line of Block 5 is assigned a bearing of N 84°01'24" W based on Cass County North Zone coordinates.

CASS COUNTY SURVEYOR

8045 County Road 12 NW  
 Walker, MN 56484  
 (218) 547-5209



I HEREBY CERTIFY THAT THIS SURVEY, PLAN OR REPORT WAS PREPARED BY ME OR UNDER MY DIRECT SUPERVISION AND THAT I AM A DULY LICENSED LAND SURVEYOR UNDER THE LAWS OF THE STATE OF MINNESOTA.

*Terry L. Freeman* 11/27/19 DATE  
 Terry L. Freeman, MN LIC. NO. 21367

REVISIONS	
Date	Description

JOB NO. 2019.022  
 DATE 11-27-2019  
 SHEET NO.